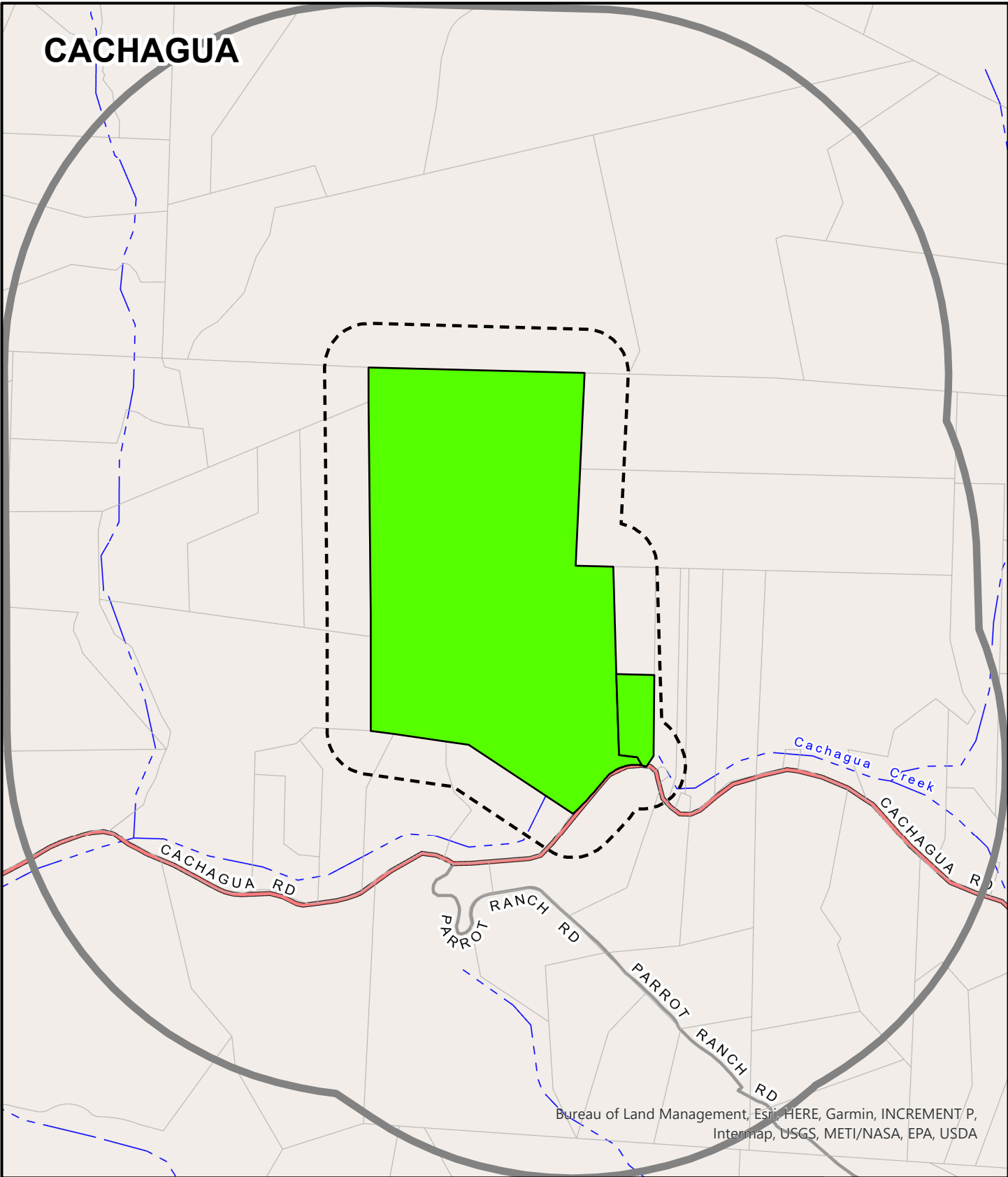


# Exhibit B

This page intentionally left blank.

# CACHAGUA




Bureau of Land Management, Esri, HERE, Garmin, INCREMENT P, Intermap, USGS, METI/NASA, EPA, USDA


**APPLICANT:** BRADLEY

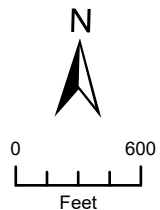
**APN:** 418231002000,418231004000

**FILE #** PLN240112

 Project Site

 300 FT Buffer

 2500 FT Buffer



This page intentionally left blank