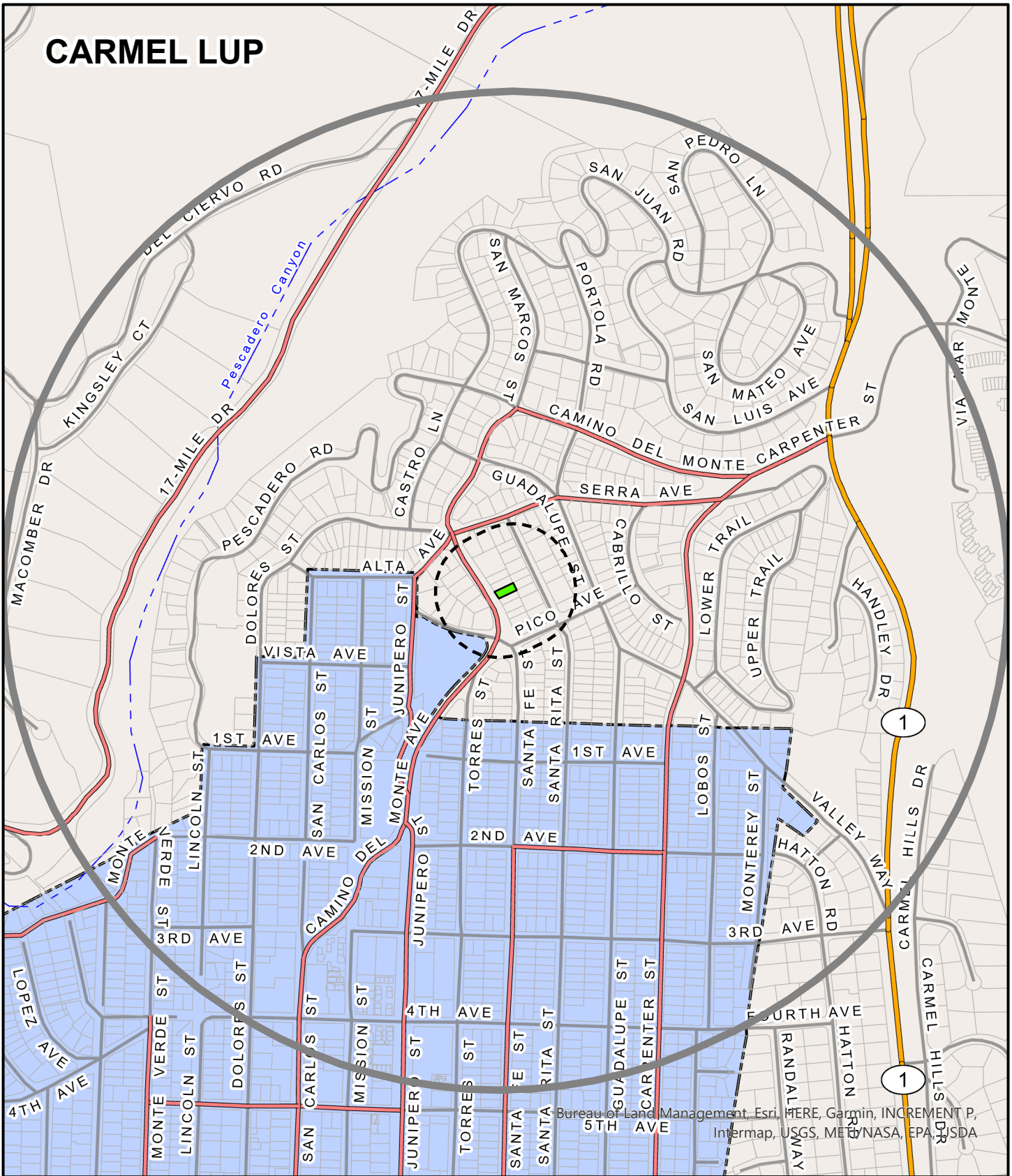


# Exhibit B

This page intentionally left blank.

# CARMEL LUP




Bureau of Land Management, Esri, HERE, Garmin, INCREMENT P, Intermap, USGS, MEAD, NASA, EPA, USDA


**APPLICANT:** TRUDEAU

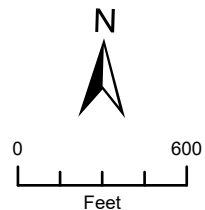
**APN:** 009081014000

**FILE #** PLN260003

 Project Site

 300 FT Buffer

 2500 FT Buffer



This page intentionally left blank