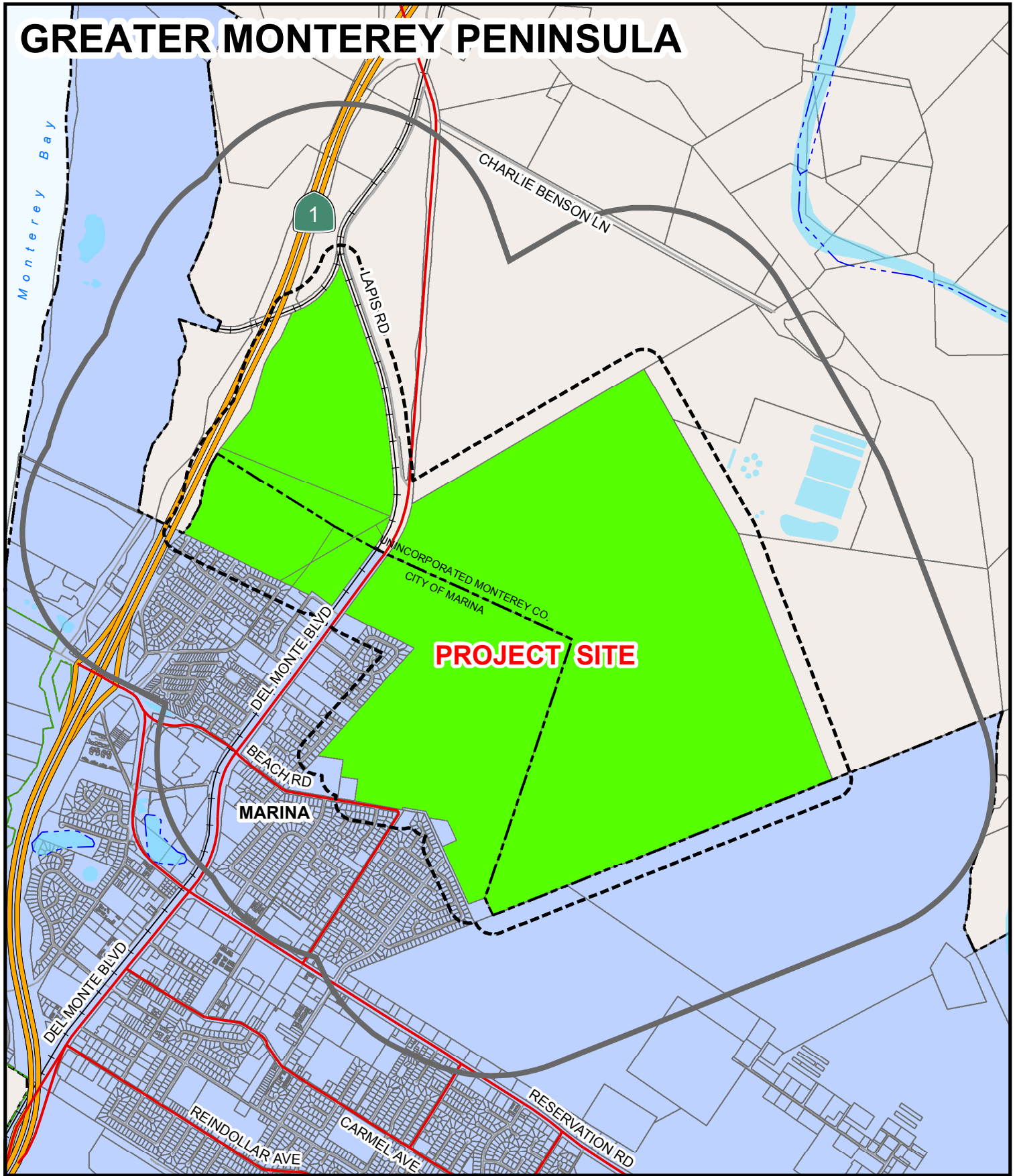


# Attachment A





This page intentionally left blank.

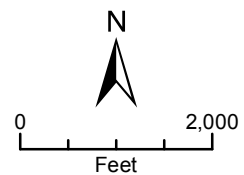
# GREATER MONTEREY PENINSULA



**APPLICANT:** ARMSTRONG SANDHILL RANCH LLC

**APN:** 175-011-038, 044, 045, 046, 050 & 203-011-021, 023, 024 **FILE #** PLN160374

 2500' Limit  300' Limit  Project Site  Water



PLANNER: LISTER

This page intentionally left blank