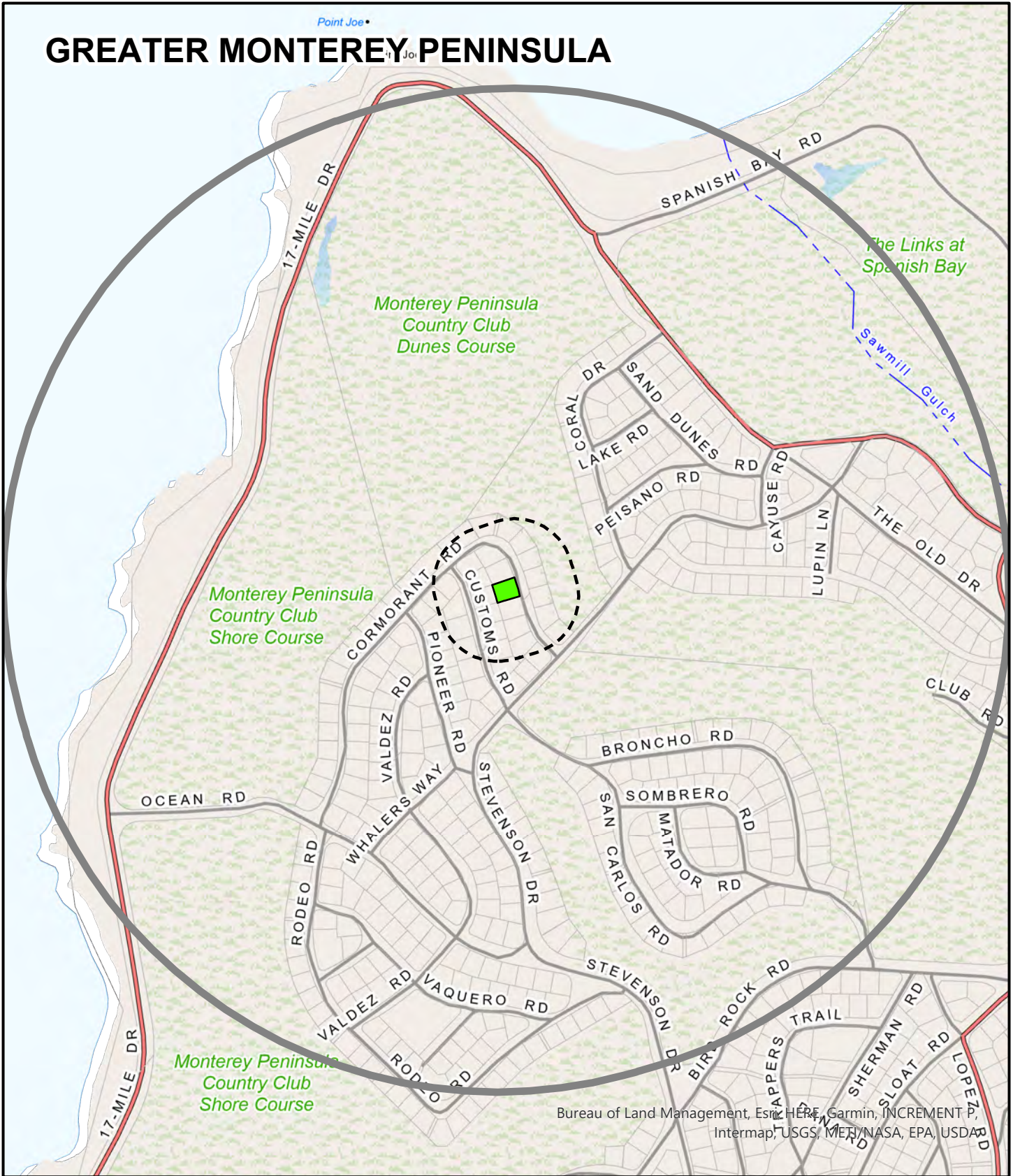


Exhibit B

This page intentionally left blank.

GREATER MONTEREY PENINSULA




Bureau of Land Management, Esri, HERE, Garmin, INCREMENT P, Intermap, USGS, MEI, NASA, EPA, USDA


APPLICANT: ANZOATEGUI

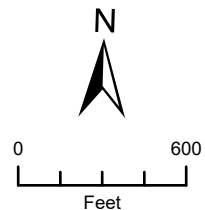
APN: 007262003000

FILE # PLN260025

 Project Site

 300 FT Buffer

 2500 FT Buffer



This page intentionally left blank