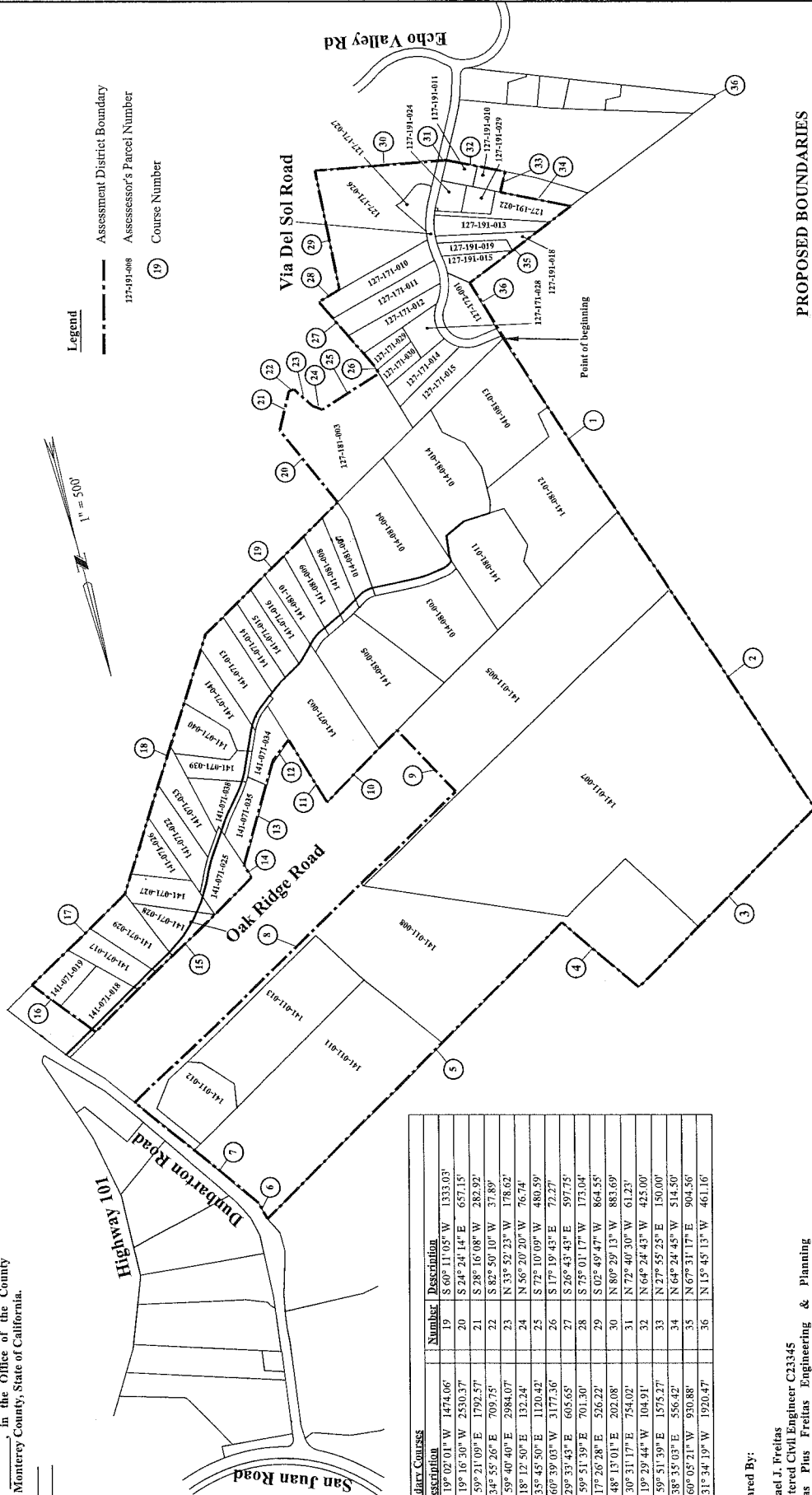


# **ATTACHMENT 4**

Filed this \_\_\_\_\_ day of \_\_\_\_\_, 2013 at the hour of \_\_\_\_\_ o'clock \_\_\_\_\_ M., in Book \_\_\_\_\_ Assessment and Community Facilities Districts at Pages (6) \_\_\_\_\_ in the Office of the County Recorder, Monterey County, State of California.  
 Fee: \_\_\_\_\_  
 File: \_\_\_\_\_



**List of Boundary Courses**

Number	Description	Number	Description
1	N 19° 02' 01" W 1474.06'	19	S 60° 11' 05" W 1333.03'
2	N 19° 16' 30" W 2530.37'	20	S 24° 24' 14" E 657.15'
3	N 59° 21' 09" E 1792.57'	21	S 28° 16' 08" W 282.92'
4	S 34° 55' 26" E 709.75'	22	S 82° 50' 10" W 37.89'
5	N 59° 40' 40" E 2984.07'	23	N 33° 52' 25" W 178.62'
6	S 18° 12' 50" E 132.24'	24	N 56° 20' 20" W 76.74'
7	S 35° 45' 50" E 1120.42'	25	S 72° 10' 09" W 480.59'
8	S 60° 39' 03" W 3177.56'	26	S 17° 19' 43" E 72.27'
9	S 29° 33' 43" E 605.65'	27	S 26° 43' 43" E 597.75'
10	N 59° 51' 39" E 701.30'	28	S 75° 01' 17" W 173.04'
11	S 17° 36' 28" E 526.22'	29	S 02° 49' 47" W 864.55'
12	N 48° 13' 01" E 202.08'	30	N 80° 29' 13" W 883.69'
13	N 30° 31' 17" E 754.02'	31	N 72° 40' 30" W 61.23'
14	N 19° 29' 44" W 104.91'	32	N 64° 24' 43" W 425.00'
15	N 59° 51' 39" E 1575.27'	33	N 27° 55' 25" E 150.00'
16	S 38° 35' 03" E 556.42'	34	N 64° 24' 45" W 514.50'
17	S 60° 05' 21" W 950.88'	35	N 67° 31' 17" E 904.56'
18	S 31° 34' 19" W 1920.47'	36	N 15° 45' 13" W 461.16'

Prepared By:  
 Michael J. Freitas  
 Registered Civil Engineer C23345  
 Freitas Plus Freitas Engineering & Planning  
 Consultants, Inc.  
 3233 Valencia Ave., A1  
 Aptos, California 95003

Filed in the office of the Secretary of Board of Directors of Aromas Water District this \_\_\_\_\_ day of \_\_\_\_\_, 2013.

Secretary of the Board of Directors \_\_\_\_\_  
 Recorded in the office of the Director of Public Works of County of Monterey, California this \_\_\_\_\_ day of \_\_\_\_\_, 2013.  
 Director of Public Works/County Surveyor \_\_\_\_\_

**PROPOSED BOUNDARIES**  
 of  
**OAK RIDGE/VIA DEL SOL WATER SYSTEM**  
**ASSESSMENT DISTRICT NO. 2012-1**  
**AROMAS WATER DISTRICT, MONTEREY**  
**COUNTY CALIFORNIA**

**OAK RIDGE/VIA DEL SOL WATER SYSTEM**  
**ASSESSMENT DISTRICT NO. 2012-1**  
 Scale 1" = 500'

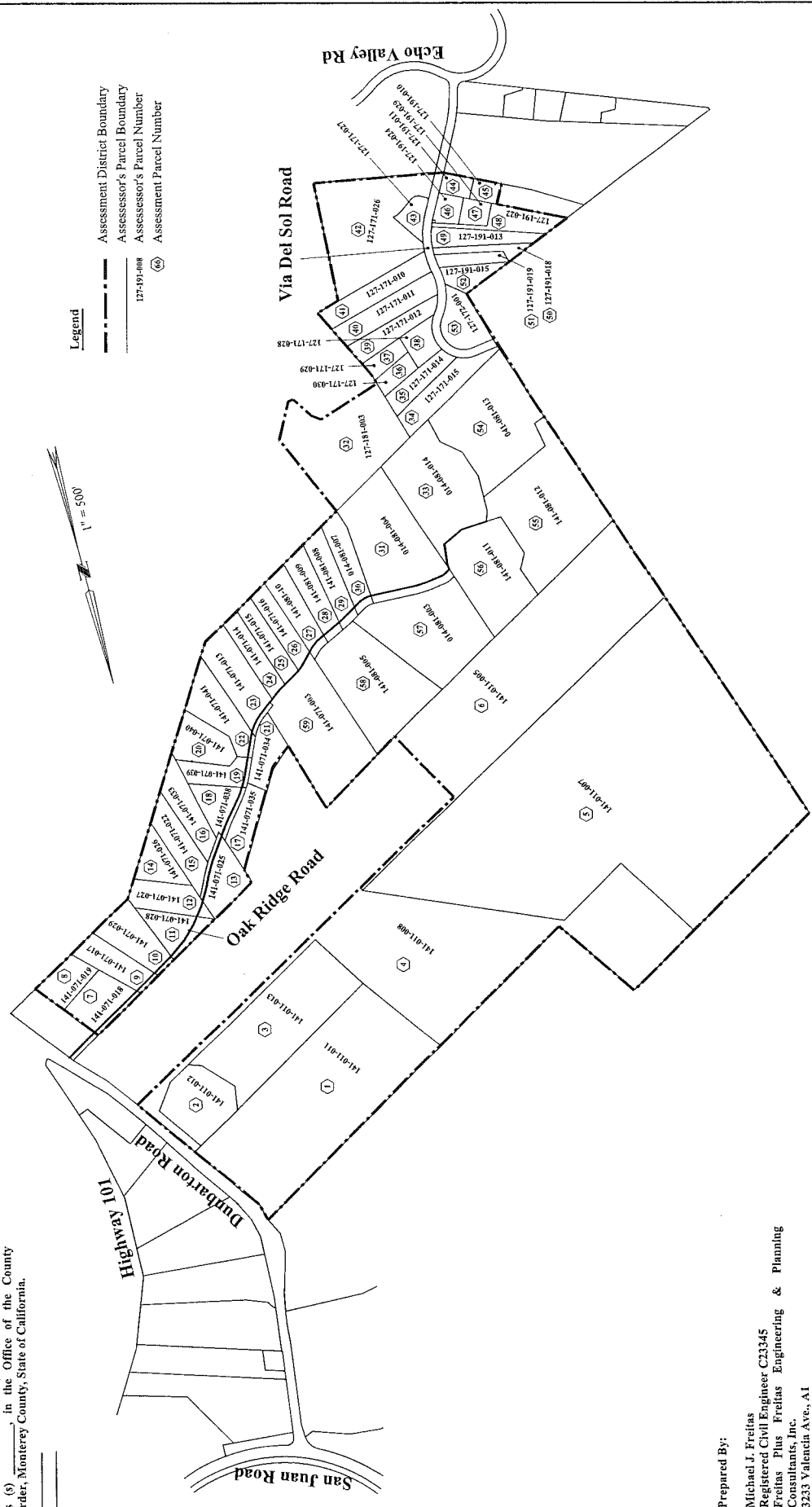
Boundaries based on portions of the Canada de la Carpenteria and the Boisa Nueva y Morn Cojo Ranchos in Monterey County California shown on Book 127 Pages 171, 172, 191 and Book 141 Pages 010, 011, 071 and 081 of the Monterey County Assessor's Parcel Maps.

**FREITAS + FREITAS**  
 Engineering and Planning Consultants, Inc.  
 3233 Valencia Ave., Suite A1  
 Aptos, CA 95003  
 Phone (831) 688-1168  
 Fax (831) 688-1218

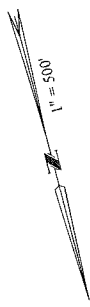
December 2012

Sheet 1 of 1

Filed this \_\_\_\_\_ day of \_\_\_\_\_, 2013 at the hour of \_\_\_\_\_ o'clock \_\_\_\_\_ M., in Book \_\_\_\_\_ Assessment and Community Facilities Districts at Pages (s) \_\_\_\_\_ in the Office of the County Recorder, Monterey County, State of California.  
 Fee: \_\_\_\_\_  
 File: \_\_\_\_\_



**Legend**  
 - - - - - Assessment District Boundary  
 - - - - - Assessor's Parcel Boundary  
 127-191-008 Assessor's Parcel Number  
 (6) Assessment Parcel Number



**ASSESSMENT DIAGRAM**  
 Assessment District No. 2012-1  
 Oak Ridge/Via Del Sol Water System  
 Aromas Water District  
 County of Monterey

**OAK RIDGE/VIA DEL SOL WATER SYSTEM**  
**ASSESSMENT DISTRICT NO. 2012-1**  
**MONTEREY COUNTY, STATE OF CALIFORNIA**  
 Scale 1" = 500'

Boundaries based on portions of the Canada de la Carpeniteria and the Bolca Nueva y Moro Cojo Ranchos in Monterey County California shown on Book 127 Pages 171, 172, 191 and Book 141 Pages 010, 011, 071 and 081 of the Monterey County Assessor's Parcel Maps.

Prepared By:  
 Michael J. Freitas  
 Registered Civil Engineer C23345  
 Freitas Plus Freitas Engineering & Planning  
 Consultants, Inc.  
 3233 Valencia Ave., A1  
 Aptos, California 95003

An assessment was levied by the Board of Directors of Aromas Water District on the lots, pieces, and parcels of land shown on this Assessment Diagram. Said assessment was levied on the \_\_\_\_\_ day of \_\_\_\_\_, 2013; said assessment diagram and assessment roll were recorded in the office of the Director of Public Works/County Surveyor of Monterey County on the \_\_\_\_\_ day of \_\_\_\_\_, 2013. Reference is made to the assessment roll recorded in the office of the Director of Public Works/County Surveyor for the exact amount of each assessment levied against each parcel of the land shown on this Assessment Diagram.

Filed in the office of the Secretary of Board of Directors of Aromas Water District this \_\_\_\_\_ day of \_\_\_\_\_, 2013.

Secretary of the Board of Directors

Recorded in the office of the Director of Public Works of County of Monterey, California this \_\_\_\_\_ day of \_\_\_\_\_, 2013.

Director of Public Works/County Surveyor

Secretary of the Board of Directors

**FREITAS + FREITAS**  
 Engineering and Planning Consultants, Inc.  
 3233 Valencia Ave., Suite A1  
 Aptos, CA 95003  
 Phone (831) 688-1168  
 Fax (831) 688-1218

December 2012  
 Sheet 1 of 1