



Monterey County

Board Order

168 West Alisal Street,
1st Floor
Salinas, CA 93901
831.755.5066

Upon motion of Supervisor Potter, seconded by Supervisor Armenta and carried by those members present, the Board of Supervisors hereby:

Continued the item for 90 days:

- a. Conduct a public hearing to consider renaming Garrapata Ridge Road, a private road located in the Big Sur area, to Weston Ridge Road; and
- b. Approve a reduced Road Name processing fee in the amount of \$1,095 based on the Resource Management Agency's previous fee schedule.

CONTINUED on this 27th day of January 2015, by the following vote, to wit:

AYES: Supervisors Armenta, Phillips, Salinas, Parker and Potter

NOES: None

ABSENT: None

I, Gail T. Borkowski, Clerk of the Board of Supervisors of the County of Monterey, State of California, hereby certify that the foregoing is a true copy of an original order of said Board of Supervisors duly made and entered in the minutes thereof of Minute Book 77 for the meeting on January 27, 2015.

Dated: February 17, 2015
File ID: 14-1390
Revised: March 4, 2015

Gail T. Borkowski, Clerk of the Board of Supervisors
County of Monterey, State of California

By Denise Hancock
Deputy



Monterey County

168 West Alisal Street,
1st Floor
Salinas, CA 93901
831.755.5066

Board Report

Legistar File Number: 14-1390

January 27, 2015

Introduced: 12/16/2014

Current Status: Agenda Ready

Version: 1

Matter Type: General Agenda Item

- a. Conduct a public hearing to consider renaming Garrapata Ridge Road, a private road located in the Big Sur area, to Weston Ridge Road; and
- b. Approve a reduced Road Name processing fee in the amount of \$1,095 based on the Resource Management Agency's previous fee schedule.

RECOMMENDATION:

It is recommended that the Board of Supervisors:

- a. Conduct a public hearing to consider renaming Garrapata Ridge Road, a private road located in the Big Sur area, to Weston Ridge Road; and
- b. Approve a reduced Road Name processing fee in the amount of \$1,095 based on the Resource Management Agency's previous fee schedule.

SUMMARY/DISCUSSION:

The Director of Public Works received a petition letter from Dana B. Forsberg requesting to rename a private road, Garrapata Ridge Road. The petitioner states there is a life safety issue and confusion for Emergency Communications Department/911. Garrapata Ridge Road serves as direct access for fifteen (15) parcels, to Weston Ridge Road. Mr. Forsberg's petition includes correspondence from eight property owners within the area (Attachment A). One property owner on this private road is not in a favor of the road rename (Attachment B). Mid-Coast Fire Brigade, the emergency service provider in this area, also opposes the road rename (Attachment C).

The requirements and standards for road naming adopted by the Board on January 13, 1987, have been met (Attachment E). Affected parcels along the roadway already conform to the County's five-digit addressing system.

The applicant is also requesting a reduction of \$765 in the processing fee. The applicant submitted \$1,095, based upon the fee quoted in 2011 when he initially inquired, for processing when he submitted his formal written request in 2014. The current 2014 fee for Road Name processing is \$1,860.

On January 15, 2015, a Notice of Public Hearing was published in the *Monterey County Weekly*.

OTHER AGENCY INVOLVEMENT:

The Mid-Coast Fire Brigade does not support the proposed road name change. County

Emergency Communications Department/911 supports the proposed name change (Attachment D). The United States Postal Service does not oppose the proposed name change.

FINANCING:

The FY 2014-15 Adopted Budget for Development Services Fund 001-3000-8196-RMA010 assumed \$90,043 in revenue from fees. If fee receipts for the year fall short of the estimated \$90,043, assuming expenditures remain at adopted levels, there may be an impact to the General Fund. The end of November 2014 represents 42% through FY 2014-15. The current revenue receipts from fees at the end of November 2014 were \$34,138 or 38% of the \$90,043. The current RMA-Public Works Road Name processing fee is \$1,860. The petitioner has paid \$1,095 based on a prior year fee schedule from 2011 and is requesting a reduction to the processing fee by \$765. If the fee waiver is approved, there will be reduced revenue receipts to offset the staff costs associated with renaming the Road.

Prepared by: Saba Engineer, P.E., Senior Civil Engineer, (831) 755-4940

Approved by:

Robert K. Murdoch, P.E., Director of Public Works

Carl P. Holm, AICP, Acting RMA Director

Dated: January 16, 2015

Attachments: Attachment A - Petition Letter; Attachment B - Opposition Letter; Attachment C - Mid-Coast Fire Brigade Letter; Attachment D - ECD Response; Attachment E - Ordinance No.1241; Notice of Public Hearing; Location Map (Attachments on file with the Clerk of the Board)

Monterey County Board of Supervisors
PO Box 1819
Salinas CA 93901

Re: Petition, Life Safety issue to Name a Private Road and get it recorded in the county's emergency systems.

To all, it may concern:

Over the years my road, named Garrapata Ridge Road, and Garrapatos Road in Palo Colorado have been confusing to many, mainly 911 emergency services, which I'm addressing. Most recently, a year or so ago, I personally had to call 911. An elderly man had an accident in the middle of this road, and I came upon him first and called 911. I was in the line-of-sight to Hwy 1 and saw the ambulance pass on by. I called back 911 and said either that ambulance has another emergency, OR, perhaps going to the wrong location--Garrapatos Rd. The latter was true, and they finally showed up.

The problems as I've come to understand are that GPSs and Google's maps have it incorrectly represented as it's not recorded? I have tried to clear that up with them several times, but have never received a response.

Local first responders know where we are, but since we're in an unincorporated part of the county, the responders may be from anywhere and not familiar with the subtle differences in the road names. A month ago I called CDF in Carmel Highlands thinking once and for all I could get this cleared up and get us correctly on the maps, GPSs, etc.—I finally got an honest answer: quote "I hate to say this, but I'm not sure you can." This made sense to me in an odd way. Over 25+ years ago, I had a sign made that still exists today "Garrapata Ridge Rd/Private Rd." Back then, there were no real rules, other than color and letter sizing.

When inquiring to public works about the feasibility of this change, I was asked if there are any subdivisions off my road with existing road names. The answer is no. I have 11 easement holders on my deed.

All have county-assigned address numbers on Hwy 1 and that won't change.

Actual road name, current and future has no relevance to USPS and only needed as guidance for friends, FedEx, vendors, etc.

What I'm asking, due to life-safety issues, is to rename (or name) my paved road to "WESTON RIDGE RD. /Private Rd. in honor of Cole Weston, the creator of the road in 1953 (public record). While distancing our name from the confusion with Garrapatos Road, I will add that I also have the endorsement of Cole Weston's children to do so, and they welcome the name change honoring their famous father.

I have included a check for \$1095.00, reluctantly. As a tax payer of 37 years here and not having this road that was created in 1953 into the county's emergency system's as I now believe it isn't.

Again, once and for all this matter needs correction and ends the unforeseen, Life safety confusion issue that exists.

PLN 243-301-021-000

Cross Street - Hwy 1 @ Mile Marker 62.42

Dana B Forsberg

PO Box 222216

Carmel CA 93922

831.624.1000

From: Dana Forsberg [DbF@emetering.com]
Sent: Monday, September 08, 2014 8:28 AM
To: Engineer, Saba 755-4940
Cc: 'Cara Weston'
Subject: FW: Road Re-Name
Attachments: MartyNewman.pdf

Hello,

Petition emails with APN's. One remaining that I haven't received a written email as of yet. Only a voice mail of support. I believe their traveling and certain it will be forth coming.

Thanks
Dana Forsberg

Myself – APN 243-301-021-000

From: Bruce Eglinton [mailto:bruce@bruceeglington.com]
Sent: Sunday, September 07, 2014 2:11 PM
To: Dana Forsberg
Subject: Re: Road Re-Name

Hi DANA. We are fine ith he road name change. Our assesment number is 243-301-023-000. Bruce & Frieda Eglinton.

From: Alan Buchwald [mailto:abuchwa@gmail.com]
Sent: Thursday, September 04, 2014 9:57 AM
To: Dana Forsberg
Subject: Re: FW: Road Re-Name

Dear Dana: I support what you are doing for the road name change. APN: 243-321-010-000; 36200 Highway One, Monterey, Ca., 93940. Submitted, Alan Buchwald

From: Steph DeMoe [mailto:bugznana@pacbell.net]
Sent: Wednesday, September 03, 2014 12:25 PM
To: Dana Forsberg
Subject: Re: Road Re-Name

Yes, so here's the affirmation for the road name change:
243-301-015-000 James G. Edinger : "Yes" to name change
Stephanie

From: Cara Weston [mailto:caraweston@gmail.com]
Sent: Wednesday, September 03, 2014 12:01 PM
To: Dana Forsberg

Subject: Re: FW: Road Re-Name

I give my approval for the name change from Garrapata Ridge Road to Weston Ridge Road...Cara
Weston APN #243-321-004-000

From: Leo Wolinsky [<mailto:leo.wolinsky@gmail.com>]

Sent: Friday, August 01, 2014 2:56 PM

Subject: Re: Weston Ridge Rd

I'm fine with the change, particularly if we can end up on official naps and GPS.
Leo Wolinsky APN 243-301-026-000

From: Terri Lundberg [<mailto:tlundberg@comcast.net>]

Sent: Friday, August 01, 2014 12:51 PM

Subject: Re: Weston Ridge Rd

Whitmans are for it. APN 243-321-002-000
Sent from my iPhone

Marty Newman (attached PDF) APN 243-321-003-000

Re-naming of Garrapata Ridge Road

From: Marty Newman (barnothing@msn.com)

Sent: Wed 9/03/14 12:05 PM

To: Marty Newman (barnothing@msn.com)

Dana, Heres my address and AP# as requested Marty Newman


Property address: 36156 HWY 1

PO Box 221691

Carmel, Ca 93922

AP# -243-321-003-000

Signature:



Engineer, Saba 755-4940

From: Lynn B Jacobson [Banana-Ben@Comcast.net]
Sent: Tuesday, October 21, 2014 4:50 PM
To: Engineer, Saba 755-4940
Subject: Re: Garrapata Ridge Road name change. Ridge Residents.

WE have called 911 and they came right away. For 50 years we have never had anyone NOT find our road. You can Google our road and see it on the maps etc. This is a personal 'deal' basically between Cara and Dana. Also, as I understood from you the last time we talked, there would be something for neighbors to sign if in agreement or not. We have never seen anything. Also if you change the name after nearly 70 (?) years--who is going to notify all those who service our home, phones, equipment, etc. etc. What a wasteful use of time. Hope this finds you well---Lynn Jacobson

On Oct 21, 2014, at 10:59 AM, "Engineer, Saba 755-4940" <EngineerS@co.monterey.ca.us> wrote:

Greetings:

Just wanted to let you know I am working on Board Report regarding this road renaming. Please inform me of any of your concern. Per our last conversation more than a month ago you were going to get back to me. Let me know if you have any questions

Thank you

Saba Engineer, M.S., P.E.

Senior Civil Engineer
Community Development / Encroachments
Department of Public Works
County of Monterey
168 W. Alisal Street, 2nd Floor
Salinas, Ca 93901
Direct:: (831) 755-4940
Fax: (831) 755-4958

From: Lynn B Jacobson [mailto:Banana-Ben@Comcast.net]
Sent: Friday, September 12, 2014 4:38 PM
To: Engineer, Saba 755-4940
Cc: Don Jacobson Jacobson
Subject: Garrapata Ridge Road name change. Ridge Residents.

The information on hand at the moment:

From: "Dana Forsberg" <DbF@emetering.com>
Subject: Weston Ridge Rd
Date: August 1, 2014 at 11:42:32 AM PDT
To: "Marty Newman" <barnothing@msn.com>, "Alan Buchwald" <abuchwa@gmail.com>, "Bruce Eglinton" <bruce@bruceeglington.com>, "Jessica Neafsey" <jessica.neafsey@gmail.com>, "Terri Lundberg"

<tlundberg@comcast.net>, "Stephanie DeMoe" <bugznana@pacbell.net>, "Don and Lynn Jacobson"
 <thejaker@comcast.net>, "Leo and Lee Wolinsky" <leo.wolinsky@gmail.com>, "Rob Mari"
 <qwakqwakx2@sbcglobal.net>, "Lynn Kurteff" <lmkurteff@yahoo.com>, "Will Surman"
 <surmansonmount@sbcglobal.net>, "Cara Weston" <caraweston@gmail.com>

To all, besides the gate access issues that has now been corrected along with a few other minor issues. One important one still remains. "Finding us", up here when we need first responders. If you have to call 911, hopefully not. Simply put, we don't exist.

It's been an ongoing problem as everything now is guided to the whomever by GPS's.

As you will see below in my writing to the county after getting an honest answer from CDF via Carmel Highlands to correct this issue.

I believe you were made aware of this possible name change a while back. This was and still is my idea, solely. No Weston's were involved in my thinking. I did ask all 3 of Cole's children that were born and raised up here, Ivor, Kim & Cara, if they would have any objection to this. Their answer was "no".

To me. Something has to change due to the confusion of the county rd. Garrapatos rd in the canyon. Again and in the below is the answer I was given.

So I'm back to my original thinking. This road needs to get us on the MAP legally and documented.

To me it's a twofold/ win-win. On the map and Honors the creator, of it.

I knew Cole fairly well and once asked him how he accomplished this feat. I wasn't asking as he knew. It wasn't about the machinery to accomplish it, more so, the "hoops" and acceptance to do so (attached).

He never really answered that directly but said without saying. "You wouldn't understand". And went on to telling me about the machinery.

I can only imagine what he had to go thru as I know all too well in my 37 years here. The difficulty just trying to maintain it.

I don't know the costs. First I'm trying to get the county costs waived, due to my documented confusion.

So I don't know yet. I'll guess \$1500. Said and done.

Please comment on this.

Dana

Trust the following is helpful regarding identifying the emails and people involved on this matter:

1. Newman, Eglinton, Surman, Weston and Forsberg live on Garrapata Ridge full time.
2. Wolinsky's are our partners and use the house one week a month. We [Jacobson's] use it three weekends a month.
3. Kurteff's are divorced and have not lived there in three years. Their house is for sale and empty.
4. Lundberg lives in L.A. The house was built a couple of years ago as a vacation home.
5. Both Mari's are deceased. Their son Robert is trying to sell the house. He lives in Carmel.
6. Edingers are also deceased. Their house is also empty and up for sale.
7. Sharon Damon owns two homes on Garrapata Ridge Road along with a third large property below and immediately adjacent.
8. We have NO idea who Neafsey, DeMoe or Buchwald are.

Will try to get you more information next week.

Lynn Jacobson



Mid-Coast Fire Brigade
38000 Palo Colorado Rd
Carmel, CA 93923
(831) 625-8175

www.midcoastfirebrigade.org

Date: October 6, 2014

To: Saba Engineer, M.S., P.E.
Senior Civil Engineer
Community Development

From: Cheryl Goetz
Fire Chief
Mid-Coast Fire Brigade

Subject: Road Naming – Weston Ridge Road, A Private Road

Per our discussion this letter is to oppose the naming of Weston Ridge Road as an official name. The road in question has gone by the name of Garrapata Ridge Road for many years. It is listed in our official area response map books that are shared and used by Cal Fire, the United States Forest Service, as well as being listed as such on "Google Maps". Unfortunately, when you zoom in on Garrapata Ridge Road the name shows as Garrapatos Ridge Road which is incorrect.

The gentleman in question that would like to change the name of the road believes that this will solve a emergency agency response problem, despite our appeal to him that this will only confuse the issue. The houses on this road are currently addressed off of Highway 1. When the call comes in for emergency services the 9-1-1 caller gives a Garrapata Ridge Road and/or Highway 1 address. We have spoken to some of the residents that do not want the name changed and have vowed to continue to use Garrapata Ridge Road. Some residents vow that they will continue to use their Highway 1 address as they do not want to have to change numerous documents and banks accounts, etc. We as the local emergency responders feel that this will just add to the confusion as additional emergency responders try to locate a road that is no longer signed (Garrapata Ridge Road) and potentially delay critical emergency services.

I have been the Fire Chief since 2000 and involved with the Fire Brigade since 1997 and we have never had an issue of locating a residence on Garrapata Ridge Road. We have only has problems with access as the gate that was installed does not meet the county standard with the appropriate Fire Department access lock. Changing the name of the road will cause a hardship to the Fire Brigade as numerous maps will have to be reprinted at a significant expense for us and responding agencies. The delay in someone (who is this someone- this is left to each property owner who if opposed will not do this) taking the time to correct the current 9-1-1 ANI/ALI (automatic name and location information attached to each phone number) as well as the corrections to responses for Fire Com in Salinas and Cal Fires mapping dispatch systems which could potentially have disastrous impacts in the interim.

Thank you.

Cheryl Goetz
Chief
Mid Coast Fire Brigade

Engineer, Saba 755-4940

From: Camacho, Gerry D. x4922
Sent: Thursday, December 11, 2014 9:20 AM
To: Engineer, Saba 755-4940
Subject: FW: Proposed Road Name: WESTON RIDGE ROAD

Saba -

Here, below, is the response from Emergency Communication Department.

Gerry Camacho
RMA - Public Works
County of Monterey
168 W Alisal Street, FL 2nd
Salinas CA 93901
T 831.755.4922
F 831.755.4958

Confidentiality Notice: This message is intended only for the individual named. If you are not the named addressee please notify the sender immediately by e-mail and delete this e-mail from your system. E-mail transmission cannot be guaranteed to be secured or error-free as information could be intercepted, corrupted, lost, destroyed, arrive late or incomplete, or contain viruses. The sender therefore does not accept liability for any errors or omissions in the contents of this message, which arise as a result of e-mail transmission. If verification is required please request a hard-copy version.

WINTER RECESS NOTICE

Monterey County offices will be closed in observance of the county-wide winter recess from December 24, 2014 through January 1, 2015. During this period, regular services of the Resource Management Agency (RMA) are not available. For emergency road maintenance issues, please call 911.

For County facility maintenance issues, please call 755-4744.

For emergency inspection services including gas and electric reconnection, fire damage reports, emergency planning permits, major building damage or other emergency situations, please call 831-755-5445.

County offices will reopen on Friday, January 2, 2015. We apologize for any inconvenience.

From: Vaught, John x8887
Sent: Thursday, September 25, 2014 1:15 PM
To: Camacho, Gerry D. x4922
Subject: RE: Proposed Road Name: WESTON RIDGE ROAD

ECD is OK with the proposed road name.

John Vaught
831-769-8887

From: Camacho, Gerry D. x4922
Sent: Thursday, September 25, 2014 11:07 AM
To: Vaught, John x8887
Subject: Proposed Road Name: WESTON RIDGE ROAD

John -

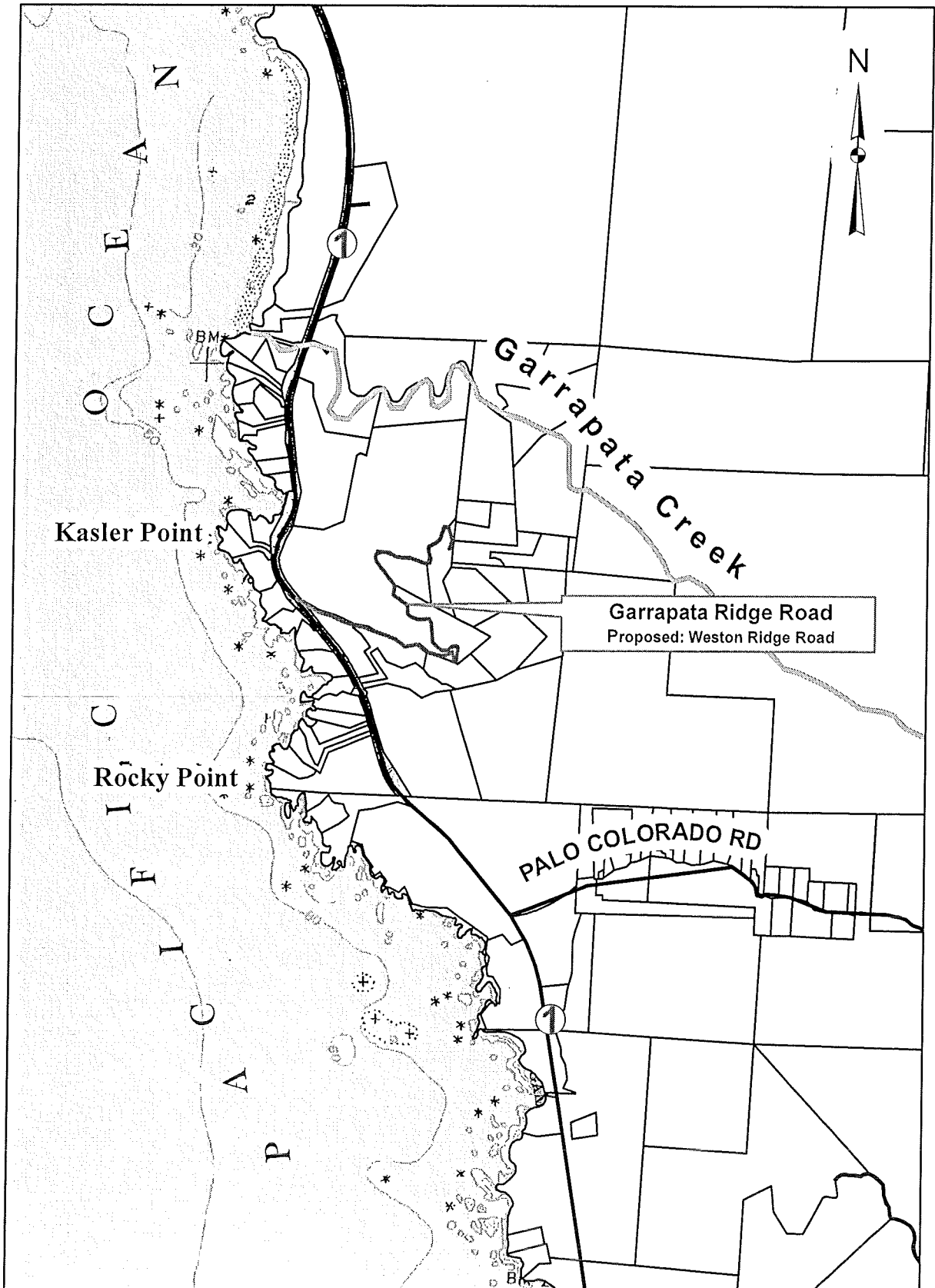
Another proposed road name, this time in the Big Sur area off of Hwy 1; an existing private road, see attached location map. Please advise at your earliest if the road name "WESTON RIDGE ROAD" as proposed is acceptable. It will have a 5-digit address range, to be determined.

Thank you,

Gerry Camacho
RMA-Public Works Dept.
County of Monterey
168 W Allisal St., FL2
Salinas CA 93901
T 831.755.4922
F 831.755.4958

Confidentiality Notice: This message is intended only for the individual(s) named. If you are not the named addressee please notify the sender immediately by e-mail and delete this e-mail from your system. E-mail transmission cannot be guaranteed to be secured or error-free as information could be intercepted, corrupted, lost, destroyed, arrive late or incomplete, or contain viruses. The sender therefore does not accept liability for any errors or omissions in the contents of this message, which arise as a result of e-mail transmission. If verification is required please request a hard-copy version.

Location Map



ORDINANCE NO. 1241

AN ORDINANCE ADOPTING PRECISE PLANS FOR STREET NUMBERING IN ORDER TO PROVIDE AN ORDERLY SYSTEM FOR THE NUMBERING OF BUILDINGS IN THE COUNTY OF MONTEREY.

The Board of Supervisors of the County of Monterey, State of California, do ordain as follows:

Section 1. Purpose. The Board of Supervisors finds that the public interest, safety, welfare and convenience require the establishment of a numbering system of street and road addresses in a uniform plan for the County of Monterey. For the accomplishment of this objective, the Board hereby establishes a uniform numbering of street and road addresses for the county which shall be known as the Monterey County House Numbering System.

Section 2. The System. The Monterey County House Numbering System shall become effective in the unincorporated area of the County of Monterey in which house numbering maps have been adopted in accordance with Section 7 hereof and may be established within any city of the county upon its adoption by said city.

Section 3. Base Lines. The Monterey County House Numbering System shall consist of base lines established in accordance with the Monterey County House Numbering Plan adopted by the Board of Supervisors on June 12, 1961, as a part of the Master Plan of the County. These base lines are established from the most northerly point of the county with numbers progressing southerly therefrom and from the most westerly point of the county with numbers progressing in an easterly direction generally in accordance with the distance from the base lines.

Section 4. System to be Shown on Maps. The Monterey County House Numbering System shall consist of a map or maps of Monterey County or portions thereof adopted under Section 7 of this ordinance, upon which map or maps the base lines shall be shown or designated and by index lines indicate the principal locations at which major units of the numbering system shall commence. Each map shall be designated as part of the system in accordance with the method outlined in Section 7 of this ordinance.

Section 5. Proper Number to be Assigned: The Monterey County House Numbering Plan adopts a system of 1000 numbers for 5000 feet in the north-south direction and east-west direction. For purposes of determining the proper number for a particular location, on winding roads or roads not on the base lines, the number shall be proportional to the distances between the numbers next adjacent to the location on either side of the major unit line or lines if no numbers have been previously established on adjoining properties. For purposes of determining whether a number shall

1 be odd or even, it is determined that odd numbers
2 shall be on the left hand side of the street or road
3 and even numbers shall be on the right hand side of
the street or road in the direction of increasing
magnitude of numbers.

4 Section 6. Display of Numbers. The office, person or department
5 designated to enforce, establish, continue, operate
6 and maintain the Numbering System shall give notice
7 to occupants or owners of land or buildings which are
8 assigned or reassigned numbers under the System,
9 which notice shall contain the old number, if any,
10 the new number or the number reassigned to a particular
11 building or parcel of land, and the date on which
12 the new number shall become effective. Within ten
13 (10) days of the effective date of the notice of
14 number assigned or reassigned, the occupants or owners
15 of the property or building shall cause the number
16 to be displayed upon the building or land in such
17 manner as to be visible from the street or road upon
18 which the land or building fronts, and shall remove
19 or obscure from public view any old or previous
20 number not in accordance with the System, provided
21 that in rural areas where buildings are removed
22 considerable distance from any public street or road,
23 or where rural free delivery of mail is provided, the
24 number may be displayed upon receptacles designed
25 for the delivery of mail. Nothing contained herein
26 shall be construed to prohibit the display of a
27 proper number in accordance with the System upon any
28 road or driveway leading to buildings removed a sub-
29 stantial distance from the public road or street upon
30 which the subject site abuts.

31 Section 7. House Numbering Maps. There is hereby adopted a
32 system of maps designated as parts of the Monterey
County House Numbering System. The said maps when
adopted shall be a part of this ordinance, and
shall designate the portions of Monterey County in
which a precise numbering system has been adopted.
Such maps when adopted, and all notations, references,
and other information shown thereon shall be a part
of this ordinance and shall be designated as Section 7
followed by a number in the order of adoption.

24 Section 8. Designation of Enforcing Official. The System or
25 portions thereof shall be continued, enforced, operated
26 and maintained within the unincorporated area of the
27 County of Monterey by the office, person or department
designated by resolution of the Board of Supervisors,
and assigning of property numbers within such area
shall be done in accordance with the System.

28 Section 9. Enactment. This Ordinance shall be and is hereby
29 declared to be in full force and effect from and after
thirty days after the date of its passage.

30 Before the expiration of fifteen (15) days after passage
31 of this Ordinance, it shall be published once with the names of
32 the members voting for and against the same in _____

1 Salinas Californian, a newspaper published in the said
2 County of Monterey.

3 ADOPTED by the Board of Supervisors of the County of
4 Monterey on the 2nd day of July, 1962,
5 by the following vote:

6 AYES: Supervisors Deaver, Talcott, Henry, Echeberria
7 and Hudson.

8 NOES: None.

9 ABSENT: None..

10

11

12

13

14

15

16

17

18

19

20

ATTEST:

21

EMMET G. MOMENAMIN

22

County Clerk and ex-officio Clerk of
23 the County of Monterey, State of California

24

By L. Elizabeth A. Barron
Deputy

25

26

27

28

29

30

31

32

AMEND RECOMMENDED)
STANDARDS FOR ROAD)
NAMING AND NUMBERING. . . .)

The Board requested that the Public Works Director and the Director of Communications review the County-wide standards for acceptance of private roads into the County House Numbering System, at the Board meeting of June 3, 1986.

The Public Works Director and the Director of Communications reviewed the County-wide standards for acceptance as requested of private roads into the County House Numbering System and concluded that we amend the recommended standards for road naming and numbering as follows:

1. Upon referral from the Board of Supervisors of a petition from property owners to name or rename a private road upon which their property faces and to number their properties, the road shall be checked for width of road, type of surfacing, condition of road and number of parcels served.
2. The private road must meet the following standards before a recommendation for approval is made to the Board of Supervisors:
 - a. Four or more developed parcels and/or four residences must be served by the private road.
 - b. Road must be paved and at least 12 feet in width unless it has been in existence for at least five years, and the condition of the road meets with the approval of the Director of Public Works.
 - c. A turnaround of size and adequate to accommodate emergency vehicles must be provided unless the road is connected on both ends to other approved access.

3. To avoid duplication and/or possible confusion due to identical or similar names all proposed names and house numbers must be approved by the Director of Public Works and the Director of Communications or their designees.
4. If the private road meets all the stated conditions, a public hearing shall be set before the Board of Supervisors. If the street name and numbering is approved, the property owners shall provide a street name sign in accordance with the approved private road sign standard. In addition, a standard stop sign facing the private road at the intersection may be required.

Upon motion of Supervisor Shipnuck, seconded by Supervisor Karas, the Board hereby amends and adopts the amended recommended standards for road naming and numbering.

PASSED AND ADOPTED this 13th day of January 1987, by the following vote, to-wit:

AYES: Supervisors Del Piero, Shipnuck, Petrovic, Karas & Strasser Kauffman.

NOES: None.

ABSENT: None.

I, ERNEST K. MORISHITA, Clerk of the Board of Supervisors of the County of Monterey, State of California, hereby certify that the foregoing is a true copy of an original order of said Board of Supervisors duly made and entered in the minutes thereof at page --- of Minute Book 58, on Jan. 13, 1987
Dated: Jan. 13, 1987

ERNEST K. MORISHITA, Clerk of the Board
of Supervisors, County of Monterey,
State of California.

d-140, ros02187.bdo

By 


Deputy

**NOTICE OF PUBLIC HEARING
BOARD OF SUPERVISORS
COUNTY OF MONTEREY**

NOTICE IS HEREBY GIVEN that the Board of Supervisors of the County of Monterey will conduct a public hearing on the Resource Management Agency – Public Works' proposed renaming of Garrapata Ridge Road, a private road located in the Big Sur area, to Weston Ridge Road.

NOTICE IS FURTHER GIVEN that the public hearing on this matter has been set for Tuesday, January 27, 2015, at 10:30 a.m in the Government Center, Board of Supervisors Chambers, 168 West Alisal Street, Salinas, California, at which time and place any and all interested persons may appear and be heard thereon.

If you challenge this matter in court, you may be limited to raising only those issues raised in testimony at the public hearing described in this notice or raised in written correspondence delivered to the Board of Supervisors at or prior to the public hearing.



Robert K. Murdoch, P.E., Director of Public Works
County of Monterey, State of California

Location Map

