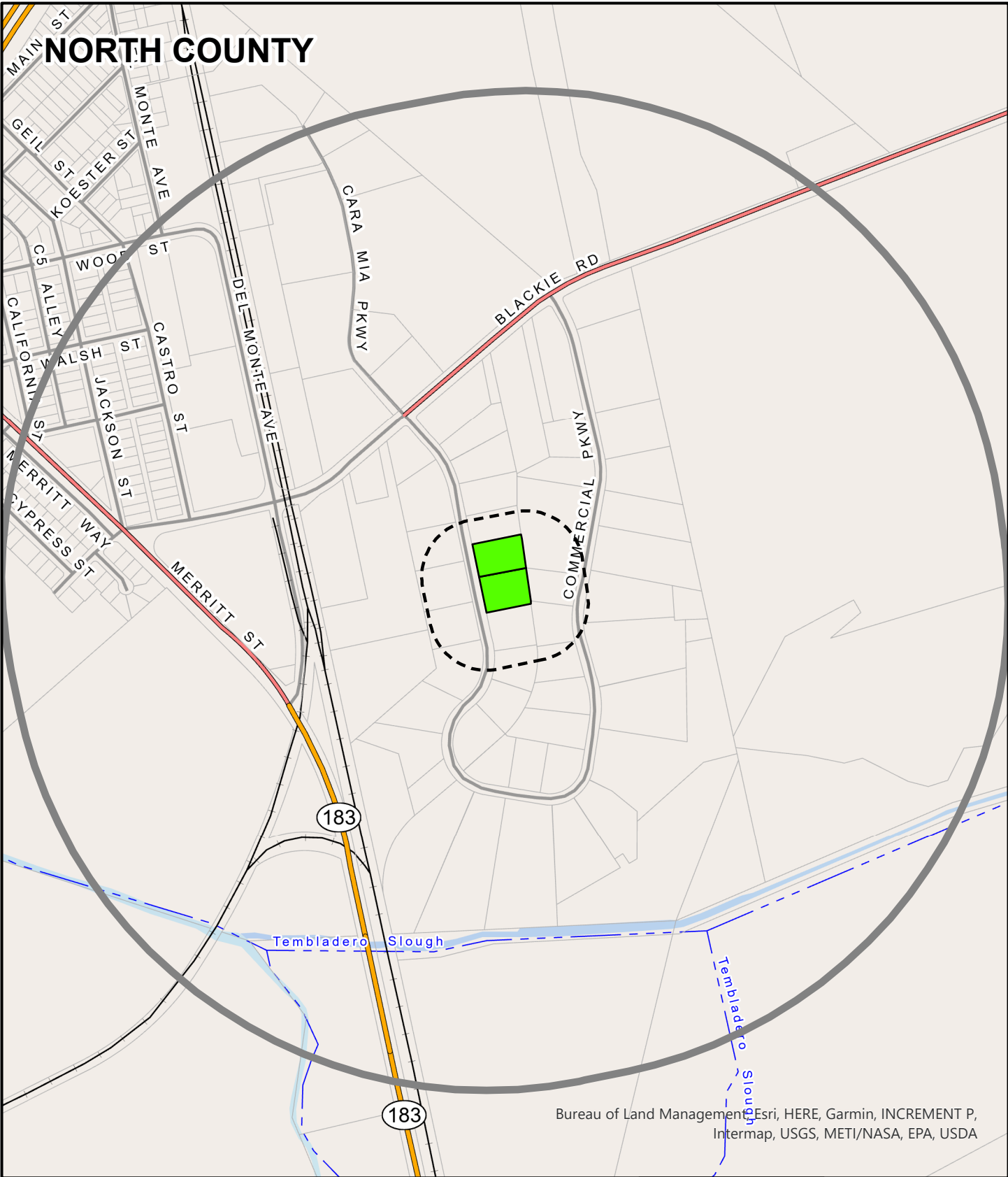


Exhibit B

This page intentionally left blank.

NORTH COUNTY




Bureau of Land Management, Esri, HERE, Garmin, INCREMENT P, Intermap, USGS, METI/NASA, EPA, USDA


APPLICANT: THE MARINE MAMMAL CENTER

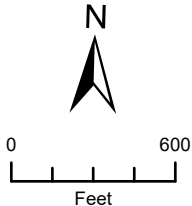
APN: 133492006000,133492007000

FILE # PLN240053

 Project Site

 300 FT Buffer

 2500 FT Buffer



This page intentionally left blank