

# ATTACHMENT B

BLANK PAGE



# Jacks' Peak County Park *DRAFT*

## Map Legend

### Points of Interest

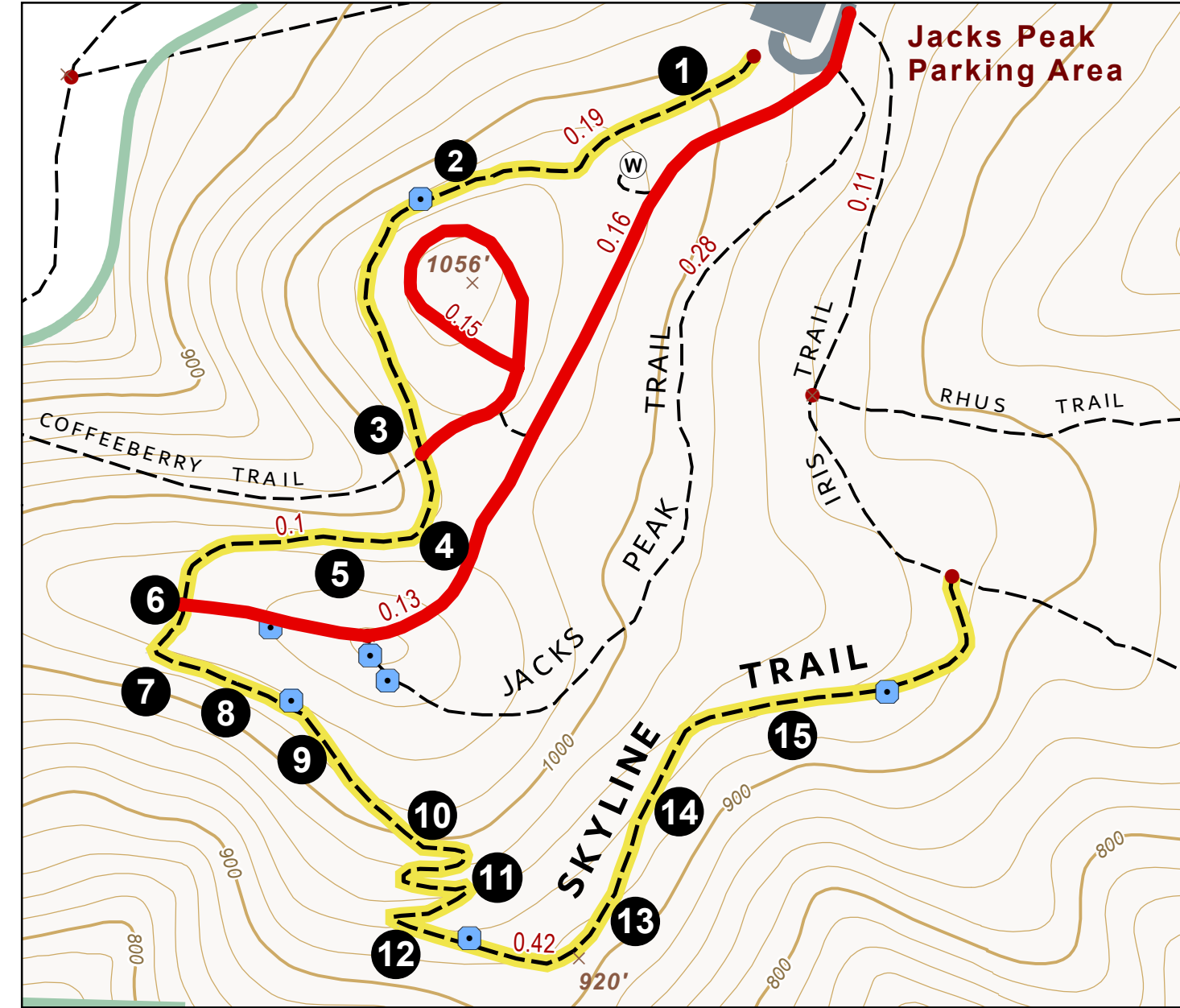
- Group Area (Reservation Only)
- Picnic Area
- Entry Kiosk
- Parking
- Restroom
- Bench
- Water Tank
- Self-Guided Trail Sign
- Viewpoint
- Park Boundary
- Trail - approx. mileage between points
- Road
- Contour line
- Trails to Rename (proposed)

### Trail System with Total Distances

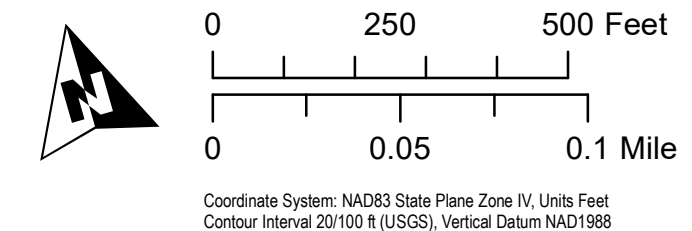
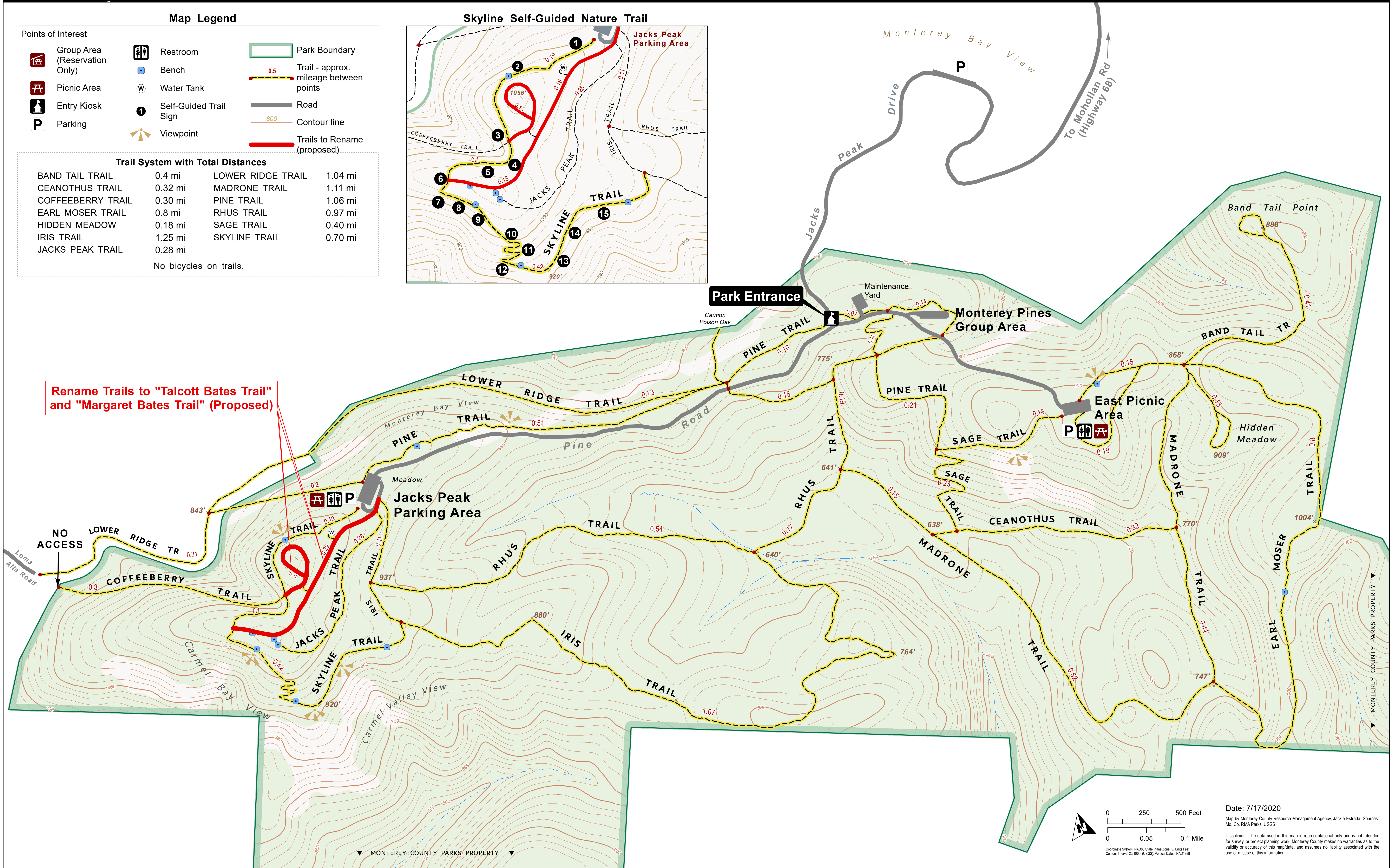
BAND TAIL TRAIL	0.4 mi	LOWER RIDGE TRAIL	1.04 mi
CEANOTHUS TRAIL	0.32 mi	MADRONE TRAIL	1.11 mi
COFFEEBERRY TRAIL	0.30 mi	PINE TRAIL	1.06 mi
EARL MOSER TRAIL	0.8 mi	RHUS TRAIL	0.97 mi
HIDDEN MEADOW	0.18 mi	SAGE TRAIL	0.40 mi
IRIS TRAIL	1.25 mi	SKYLINE TRAIL	0.70 mi
JACKS PEAK TRAIL	0.28 mi		

No bicycles on trails.

### Skyline Self-Guided Nature Trail



**Rename Trails to "Talcott Bates Trail" and "Margaret Bates Trail" (Proposed)**



Date: 7/17/2020  
 Map by Monterey County Resource Management Agency, Jackie Estrada. Sources: Mo. Co. RMA Parks; USGS.  
 Disclaimer: The data used in this map is representational only and is not intended for survey, or project planning work. Monterey County makes no warranties as to the validity or accuracy of this map/data, and assumes no liability associated with the use or misuse of this information.

This page intentionally left blank