

By Denise Hancock  
Deputy

**MONTEREY COUNTY BOARD OF SUPERVISORS**

<b>MEETING:</b>	May 17, 2011 – 10:30 a.m.	<b>AGENDA NO.:</b>	20.1
<b>SUBJECT</b>	Receive an oral presentation from the Transportation Agency of Monterey County (TAMC) regarding the status of major highway projects in Monterey County.		
<b>DEPARTMENT:</b>	RMA – Department of Public Works		

**RECOMMENDATION:**

It is recommended the Board of Supervisors receive an oral presentation from the Transportation Agency of Monterey County (TAMC) regarding the status of major highway projects in Monterey County.

**SUMMARY/DISCUSSION:**

Debbie Hale, Executive Director of TAMC will be presenting a status report of the various major highway projects throughout Monterey County.

**OTHER AGENCY INVOLVEMENT:**

None

**FINANCING:**

None


Approved by:



Yazdan T. Emrani, M.S., P.E.  
Director of Public Works

Dated: May 9, 2011

Attachments: Board Order



May 17, 2011  
Agenda Item # 20.1

# Major Highway Projects in Monterey County

**Debbie Hale**

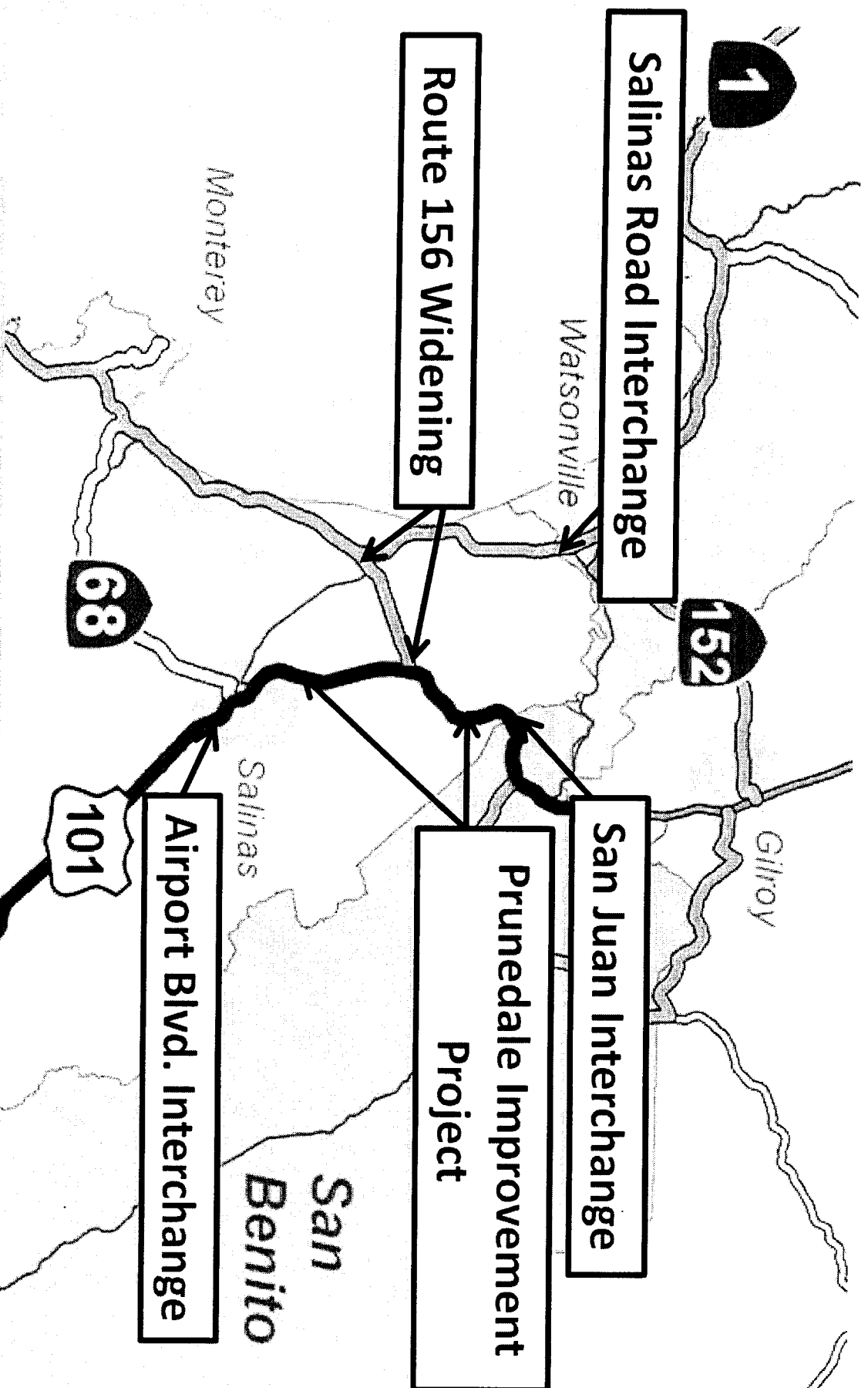
**Executive Director**

**Transportation Agency for Monterey County**


# Funding Realities

- ❖ No federal earmarks or stimulus
- ❖ State budget deficit
- ❖ No local sales tax
- ❖ Slow development = low fees
- ❖ Available funding:
  - Funds programmed for years
  - Bid savings
  - Local and regional fees

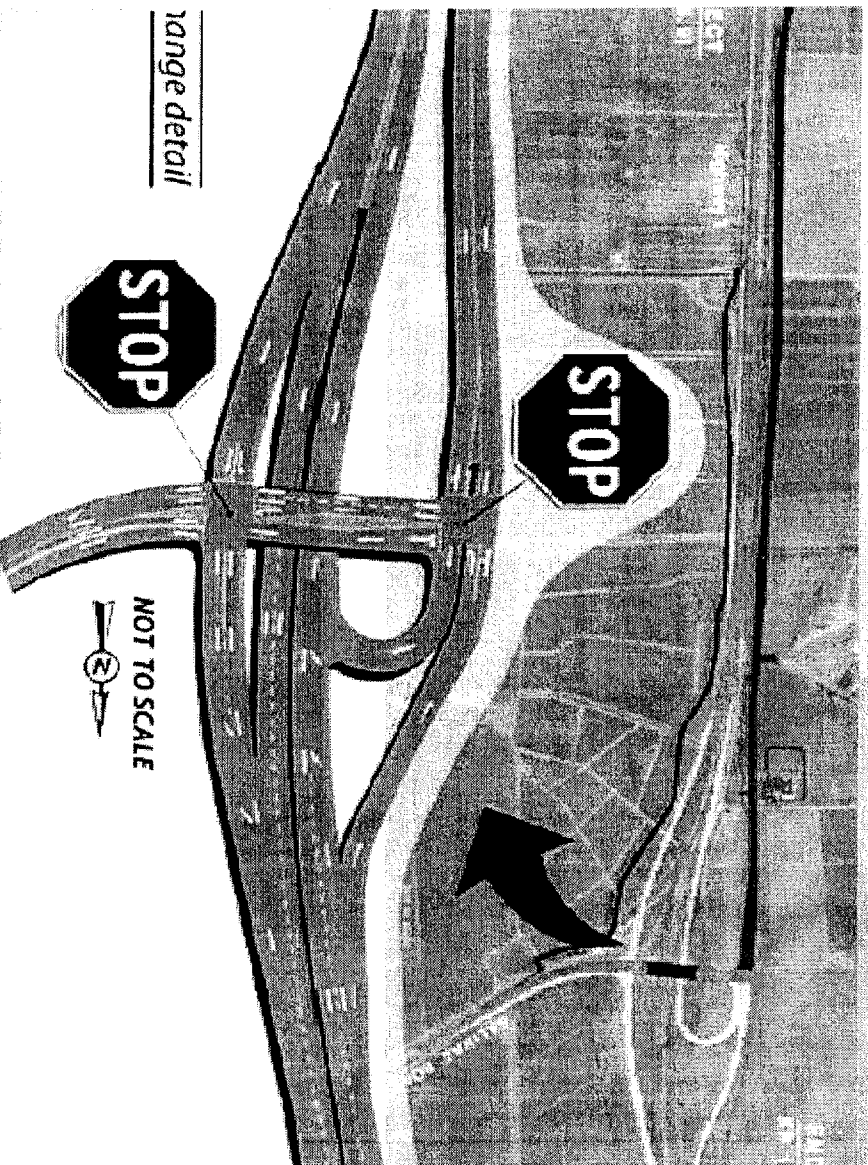
# Major Highway Projects








# Project Description




- ❖ New interchange at Salinas Road and Highway 1
- ❖ 3 lane structure (Salinas Road) over Highway 1
- ❖ New frontage roads on east and west



# Airport Boulevard Interchange Project

## Project Description

- ❖ Widens the existing bridge over US 101
- ❖ Constructs new northbound ramps
- ❖ Improves Airport Blvd and De la Torre
- ❖ Addresses nearly 75% of the congestion for 10 – 15 years

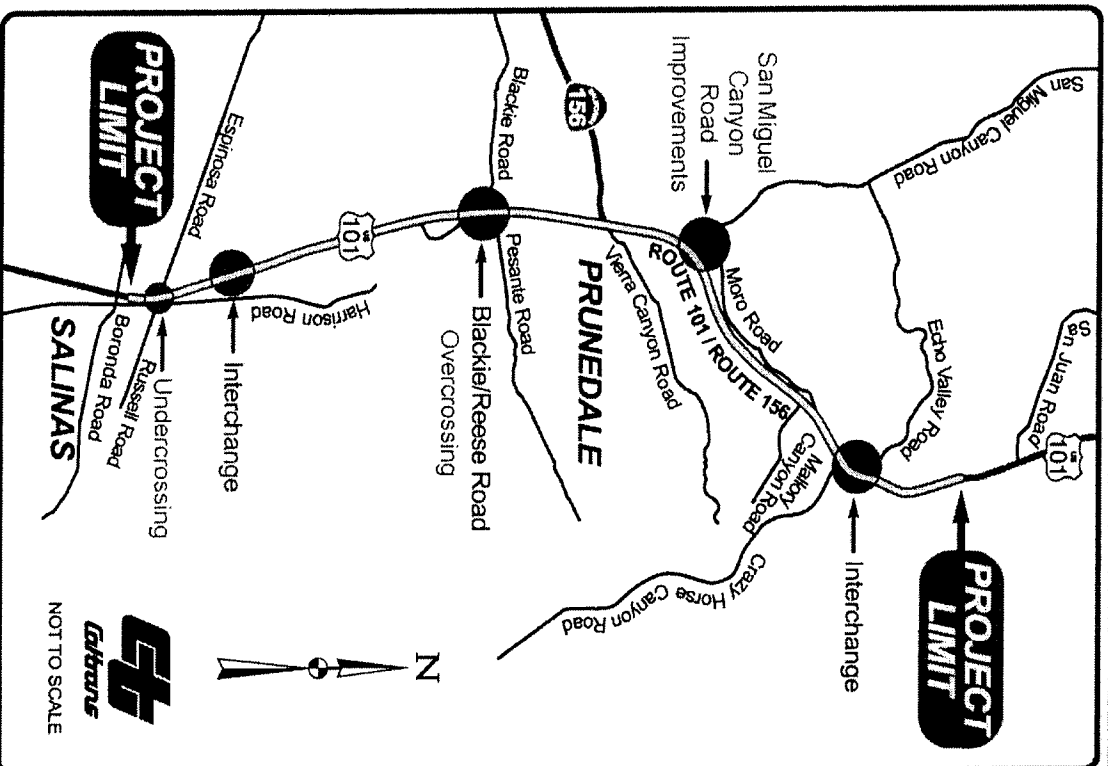






## Project Description

- ❖ Constructs three new interchanges /overpasses
  - Russell/Espinosa
  - Blackie/Reese, and
  - Crazy Horse Canyon/Echo Valley Roads
- ❖ Closes the remaining gaps in the median barrier
- ❖ Improves San Miguel flyover
- ❖ Improves frontage roads








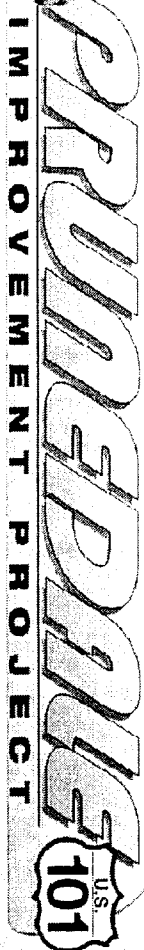
# *RUN-PAVE*

IMPROVEMENT PROJECT



**Location 1:**  
**Russell/Espinosa**





## Location 2: Blackie/Reese



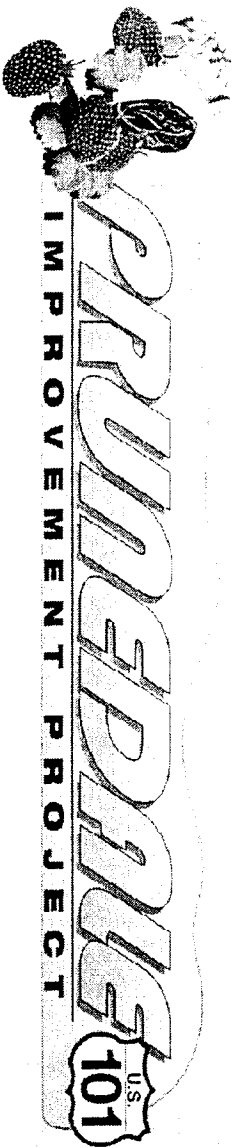


IMPROVEMENT PROJECT



# Location 3: San Miguel overpass





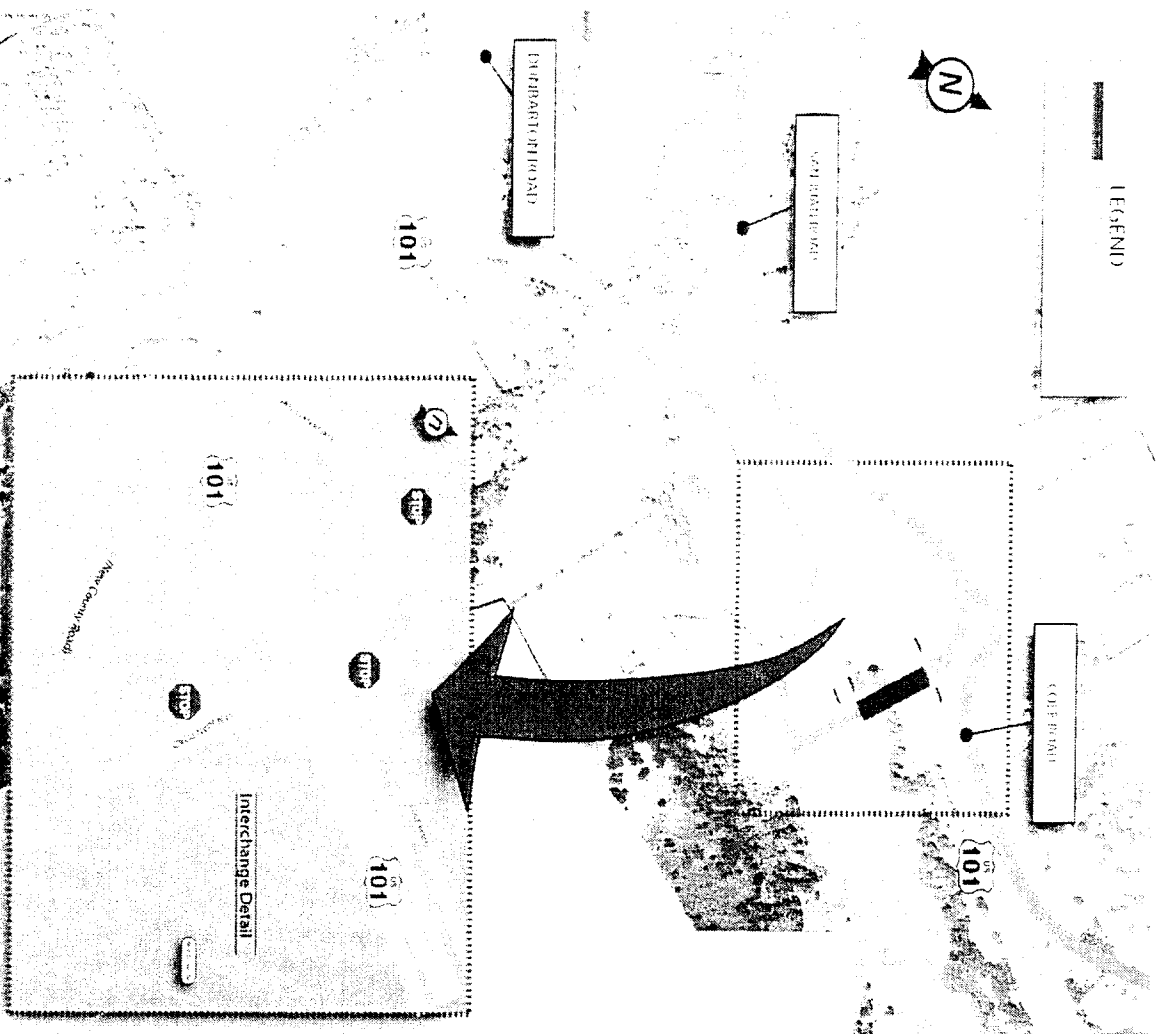
## Location 4: Crazy Horse Cyn






# Sain Juan Road INTERCHANGE


## Project Description




- ❖ Constructs a new interchange north of the Red Barn
- ❖ Removes direct access from:
  - San Juan Road
  - Dunbarton Road
  - Cole Road
  - Flea Market
- ❖ Routes all traffic to interchange



# Improvements



- ❖ Constructs 4 new lanes from Castroville to Prunedale
- ❖ Existing Highway 156 becomes a frontage road
- ❖ Constructs a new full interchange at Castroville Blvd
- ❖ Adds frontage road for Meridian, McGuffie traffic
- ❖ Postpones new US 101/Hwy 156 interchange



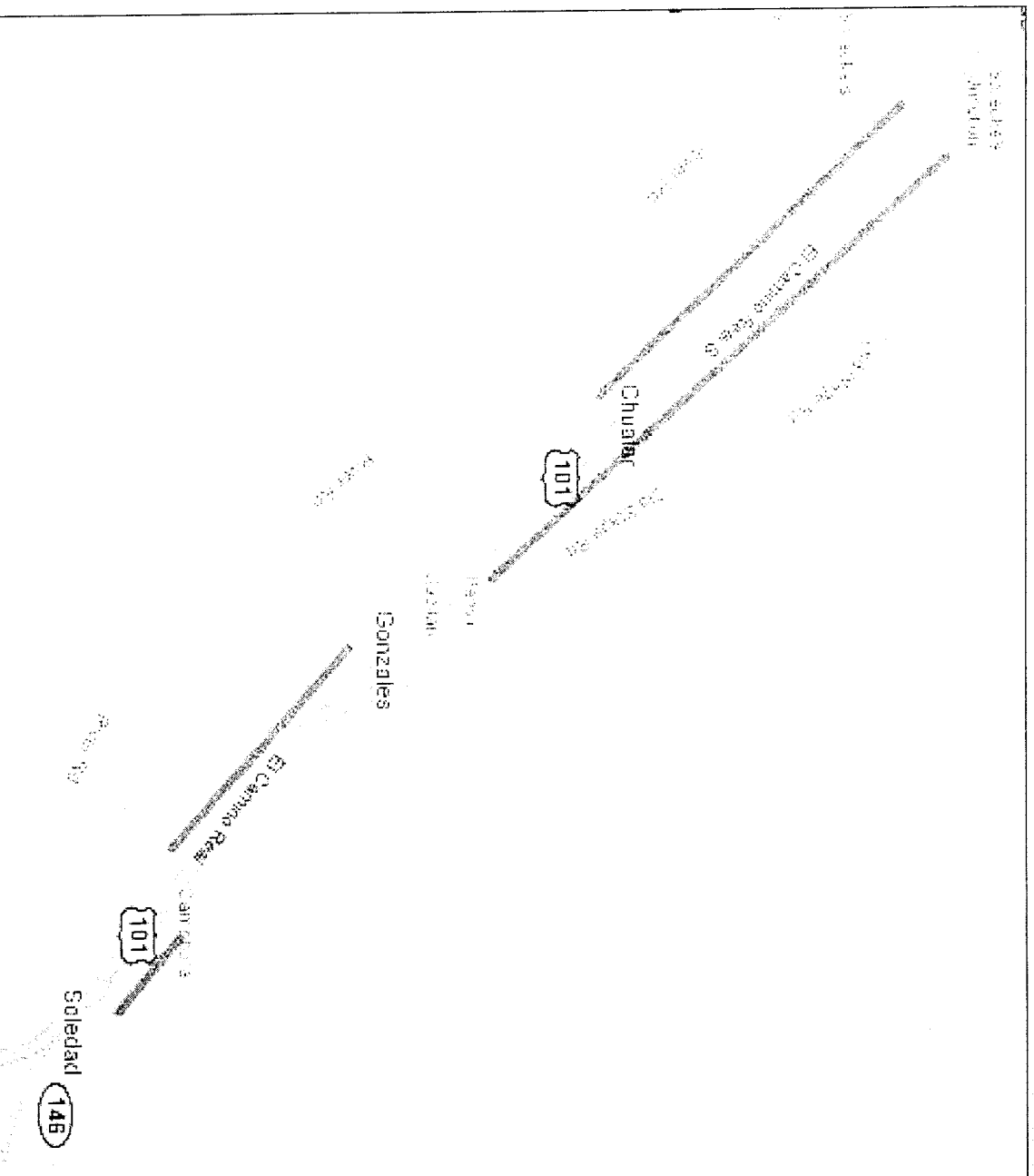
**\$96 million unfunded**

## **Project Cost:**

- Environmental - funded \$12.7 million
- Design/Right of Way \$36.0 million
- Construction \$60.0 million

**Total \$108.7 million**

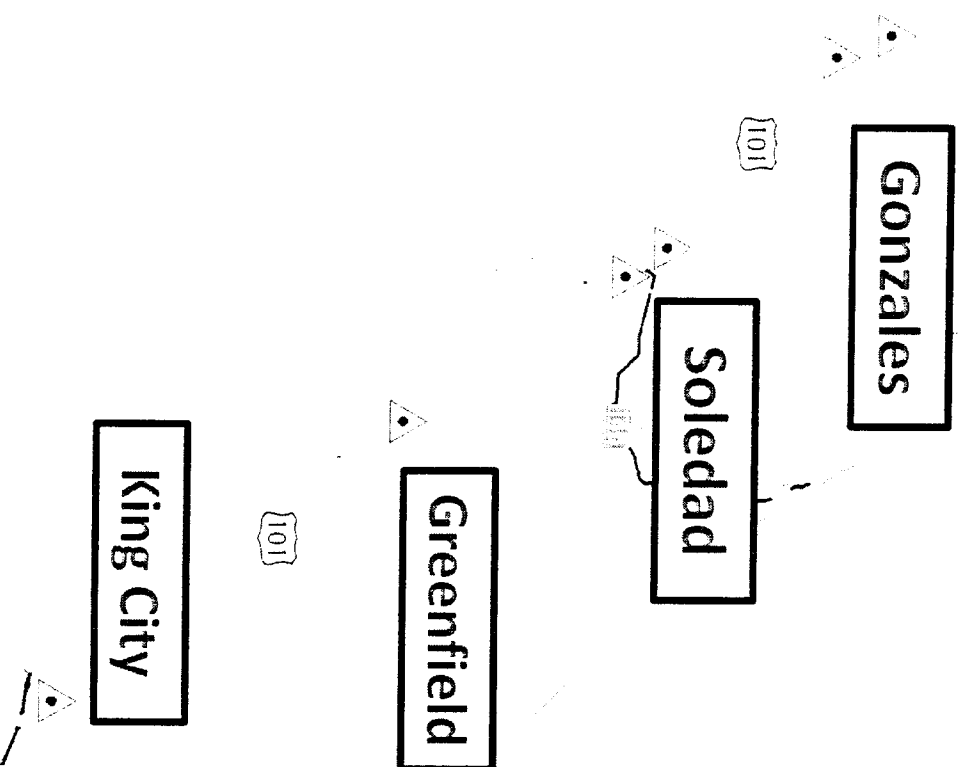
# US 101 – South County Frontage Roads



- ❖ Spreckels to Chualar
- ❖ Gonzales to Soledad
- ❖ \$75 M
- ❖ 33% fee funded



# US 101 – South County Interchanges



## ❖ Gonzales:

- Gloria Road

## ❖ Soledad:

- Front Street
- North Soledad

## ❖ Greenfield:

- Walnut Ave

## ❖ King City:

- First Street

# **Funding Partner for County Projects**

- ❖ Highway 1 truck climbing lane
- ❖ Highway 68 intersections
- ❖ Castroville rail crossing
- ❖ Moss Landing area Sanctuary Trail