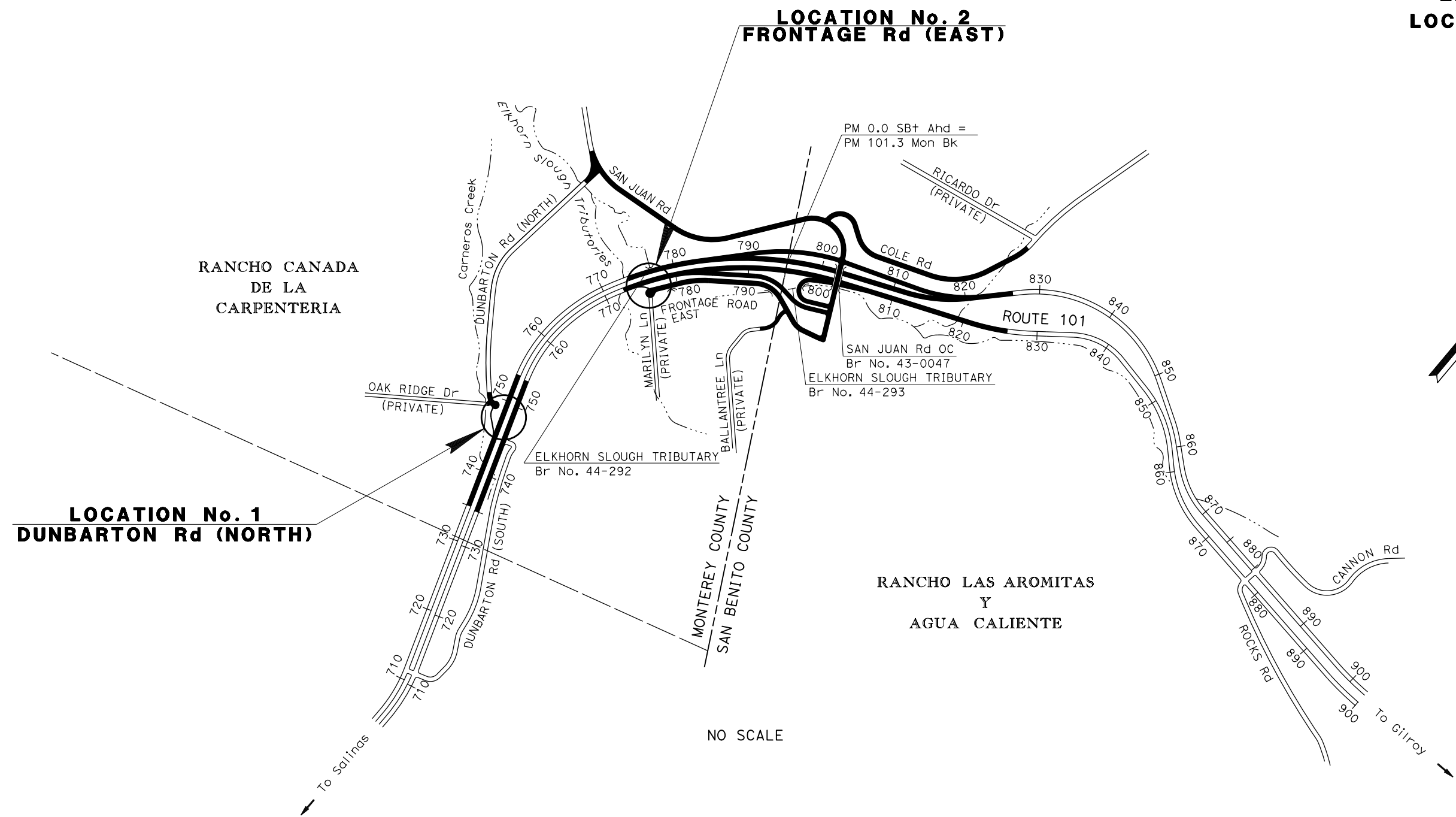


| Dist | COUNTY | ROUTE | POST MILES TOTAL PROJECT | SHEET NO. | TOTAL SHEETS |
|------|--------|-------|-----------------------------|--------------|-----------------|
| 05 | Mon | 101 | 100.4/101.3 | 1 | 3 |

**EXHIBIT A
LOCATION MAP**



LEGEND

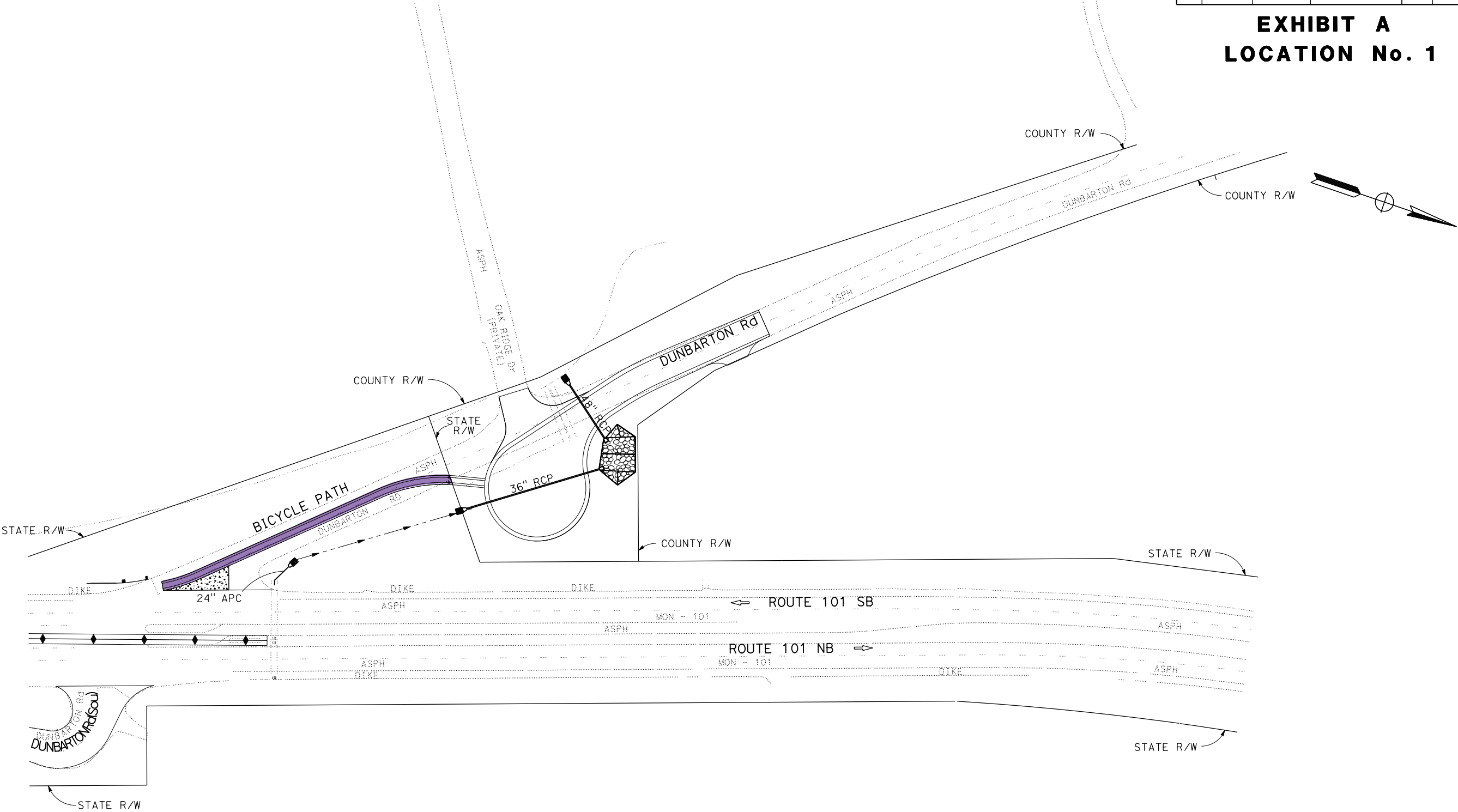
 BICYCLE PATH MAINTAINED BY COUNTY

STATE OF CALIFORNIA
DEPARTMENT OF TRANSPORTATION
05-Mon-101-100.4/ 101.3
**FREEWAY MAINTENANCE AGREEMENT
WITH THE COUNTY OF MONTEREY
ON ROUTE 101 FROM DUNBARTON ROAD (NORTH)
TO THE SAN BENITO COUNTY LINE**

LEGEND


| Dist | COUNTY | ROUTE | POST MILES TOTAL PROJECT | SHEET No. | TOTAL SHEETS |
|------|--------|-------|-----------------------------|--------------|-----------------|
| 05 | Mon | 101 | 100.4/101.3 | 2 | 3 |

**EXHIBIT A
LOCATION No. 1**



**FREEWAY MAINTENANCE AGREEMENT
WITH THE COUNTY OF MONTEREY**

SCALE: 1"=50'

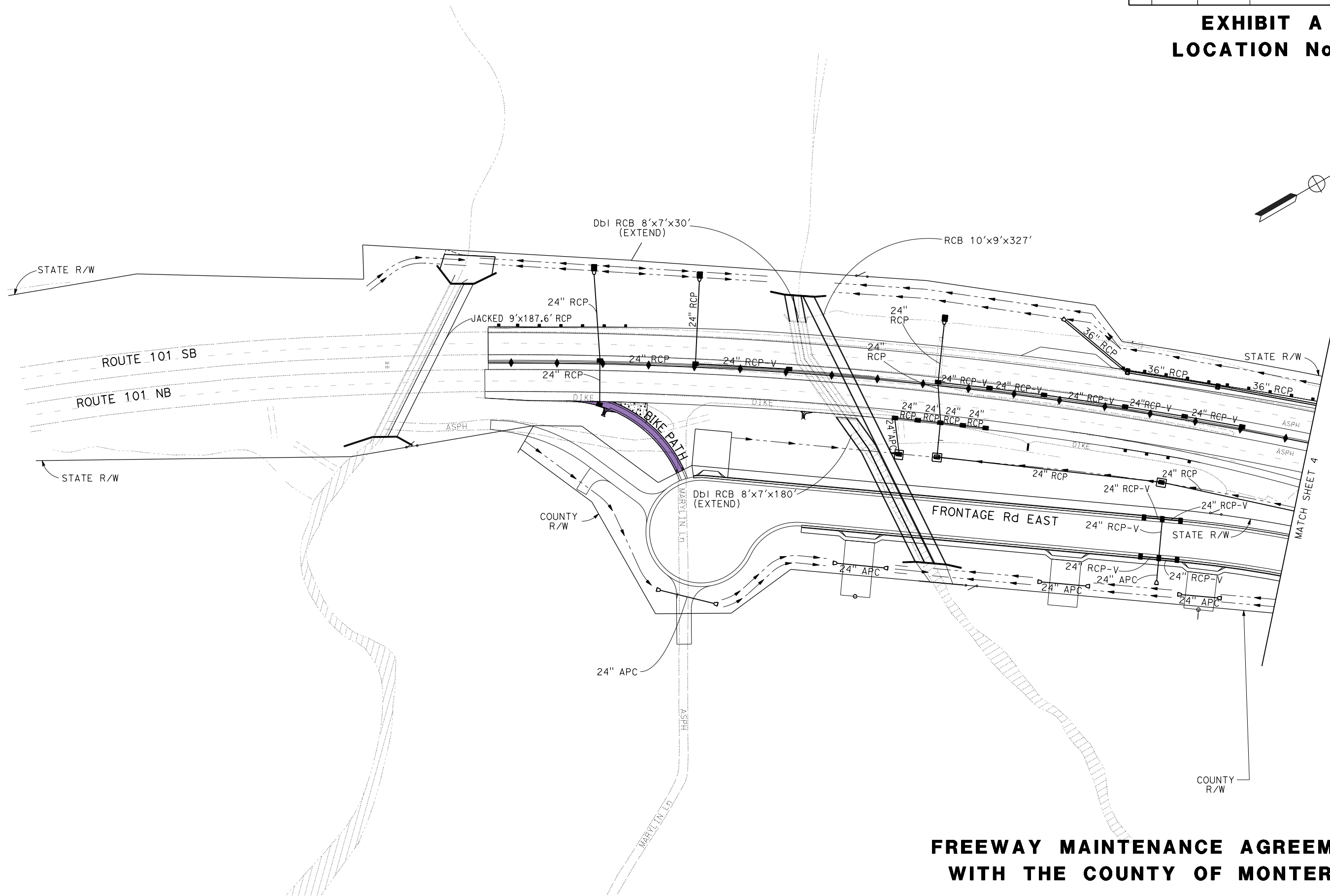
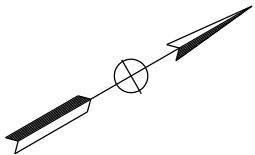


DATE: 6/2016

LEGEND

| Dist | COUNTY | ROUTE | POST MILES TOTAL PROJECT | SHEET No. | TOTAL SHEETS |
|------|--------|-------|-----------------------------|--------------|-----------------|
| 05 | Mon | 101 | 100.4/101.3 | 3 | 3 |

**EXHIBIT A
LOCATION No. 2**



**FREEWAY MAINTENANCE AGREEMENT
WITH THE COUNTY OF MONTEREY**

SCALE: 1"=50'



DATE: 6/2016