

# SAN ANTONIO LAKE

**EMERGENCY DIAL 911**

**PARKS DEPARTMENT (805) 472-2311**

**RESORT MARINA (805) 472-2818**



## LAKE MARKERS

KEEP OUT  
DANGER OR  
HAZARD AREA



CENTERLINE  
BUOY  
COUNTER CLOCK  
WISE TRAVEL  
AROUND BUOYS



SHALLOW AREA  
WHITE OR  
ORANGE  
STYROPHOME  
MARKER



SLOW DOWN  
ENTERING  
WAKE-LESS  
ZONE



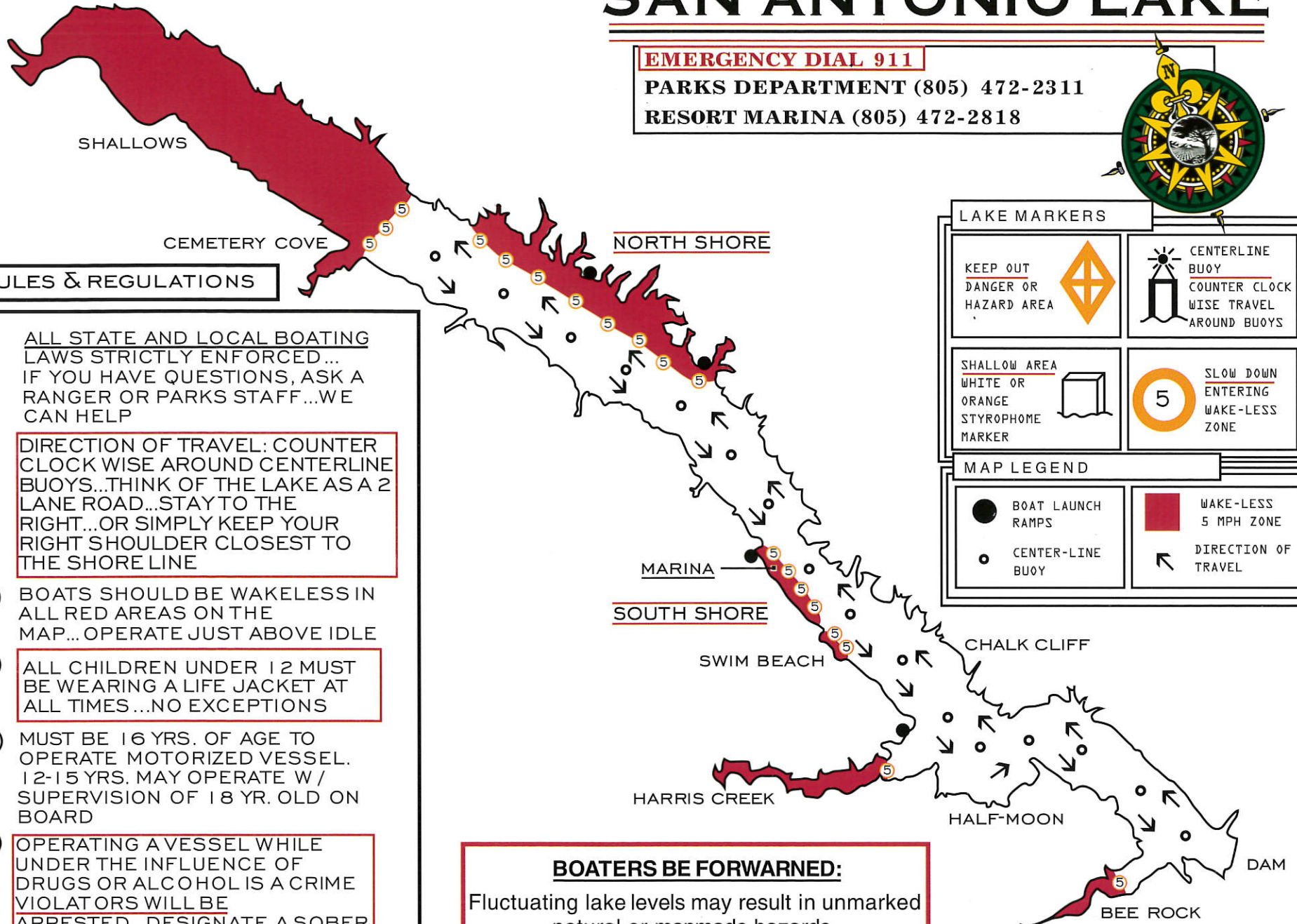
## MAP LEGEND

● BOAT LAUNCH  
RAMPS  
○ CENTER-LINE  
BUOY

■ WAKE-LESS  
5 MPH ZONE  
↖ DIRECTION OF  
TRAVEL

## RULES & REGULATIONS

- ALL STATE AND LOCAL BOATING LAWS STRICTLY ENFORCED... IF YOU HAVE QUESTIONS, ASK A RANGER OR PARKS STAFF...WE CAN HELP
- DIRECTION OF TRAVEL: COUNTER CLOCK WISE AROUND CENTERLINE BUOYS...THINK OF THE LAKE AS A 2 LANE ROAD...STAY TO THE RIGHT...OR SIMPLY KEEP YOUR RIGHT SHOULDER CLOSEST TO THE SHORE LINE
- BOATS SHOULD BE WAKELESS IN ALL RED AREAS ON THE MAP...OPERATE JUST ABOVE IDLE
- ALL CHILDREN UNDER 12 MUST BE WEARING A LIFE JACKET AT ALL TIMES...NO EXCEPTIONS
- MUST BE 16 YRS. OF AGE TO OPERATE MOTORIZED VESSEL. 12-15 YRS. MAY OPERATE W/ SUPERVISION OF 18 YR. OLD ON BOARD
- OPERATING A VESSEL WHILE UNDER THE INFLUENCE OF DRUGS OR ALCOHOL IS A CRIME VIOLATORS WILL BE ARRESTED...DESIGNATE A SOBER DRIVER



## BOATERS BE FORWARDED:

Fluctuating lake levels may result in unmarked natural or manmade hazards.



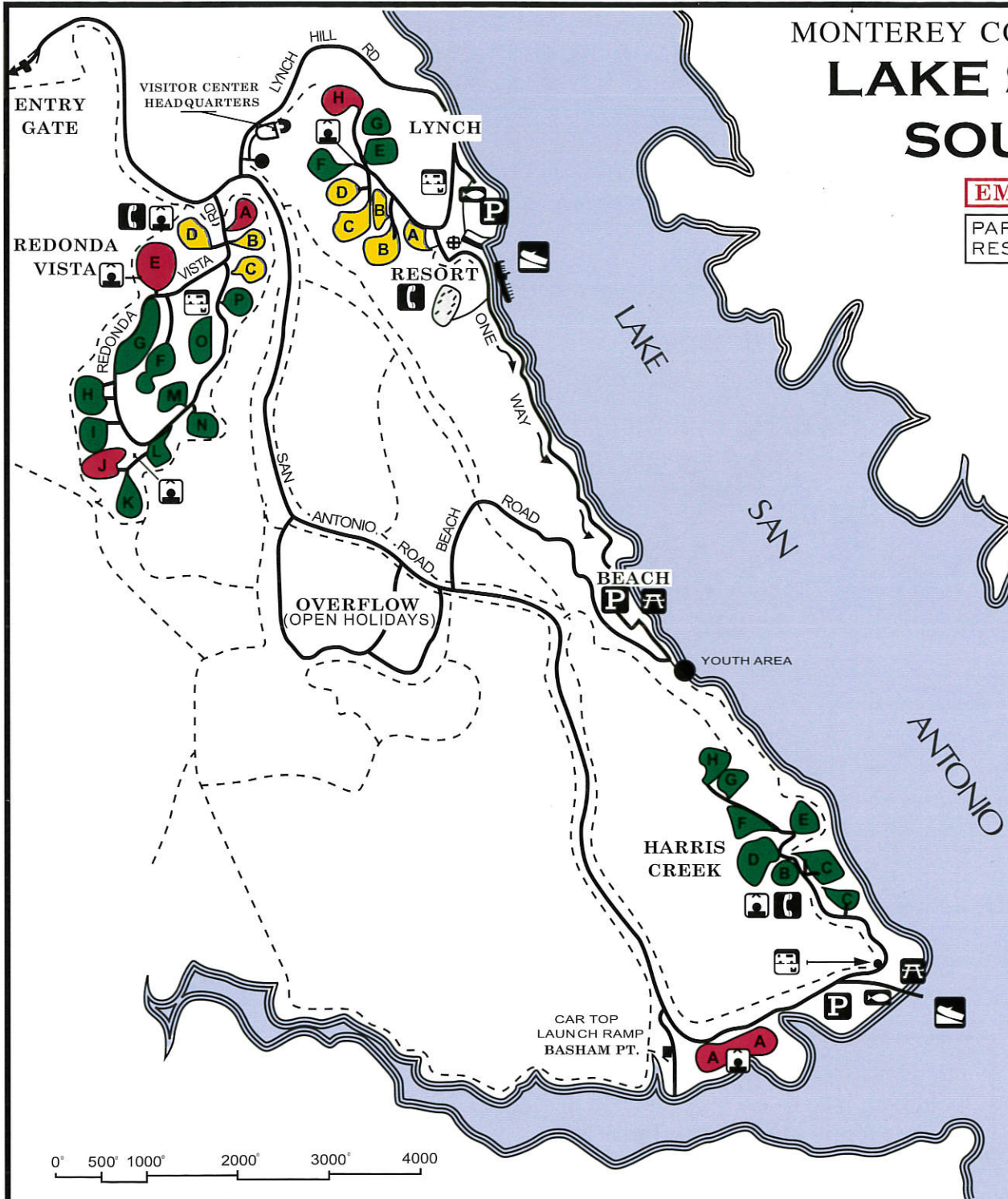
# MONTEREY COUNTY PARKS DEPARTMENT

## LAKE SAN ANTONIO

### SOUTH SHORE

**EMERGENCY DIAL 911**

PARKS DEPT. (805) 472-2311  
RESORT/STORE (805) 472-2313



#### RULES & REGULATIONS

- ALL FEDERAL, STATE AND LOCAL LAWS ENFORCED. YOUR SAFETY IS OUR PRIORITY.
- QUIET HOURS ARE FROM 10PM TO 7AM. PLEASE TURN OFF ALL RADIOS, TELEVISIONS AND GENERATORS BY 10PM. BE A GOOD NEIGHBOR AND KEEP YOUR NOISE IN YOUR CAMPSITE.
- RIDING IN THE BACK OF A PICK UP TRUCK BED IS ILLEGAL. PLEASE MAKE SAFER ARRANGEMENTS TO TRANSPORT YOUR PRECIOUS CARGO...
- POSSESSION, USE, OR DISCHARGE OF A FIREARM. PELLET GUN, PAINT-BALL GUN, SLINGSHOT, BOW & ARROW, ETC. IS PROHIBITED.
- ALL FIREWORKS ARE STRICTLY PROHIBITED.
- PLEASE KEEP YOUR CAMPSITE CLEAN.
- FIRES PERMITTED ONLY IN METAL FIRE RINGS. NEVER LEAVE FIRE UNATTENDED AND EXTINGUISH ALL FIRES WHEN YOU ARE DONE WITH THEM.
- PLEASE DO NOT HESITATE TO CONTACT US IF THERE IS ANYTHING WE CAN DO TO MAKE YOUR STAY MORE ENJOYABLE.

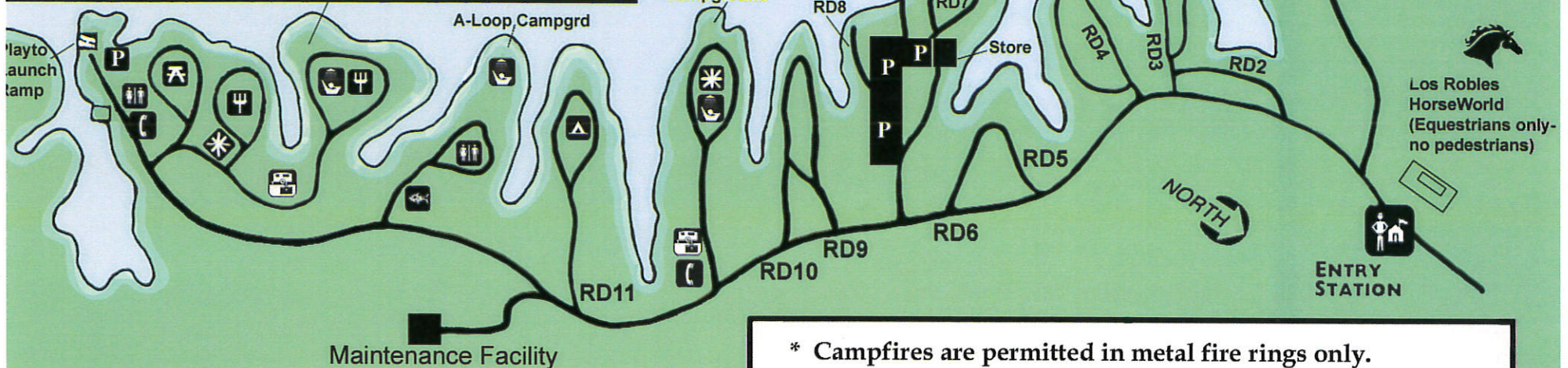
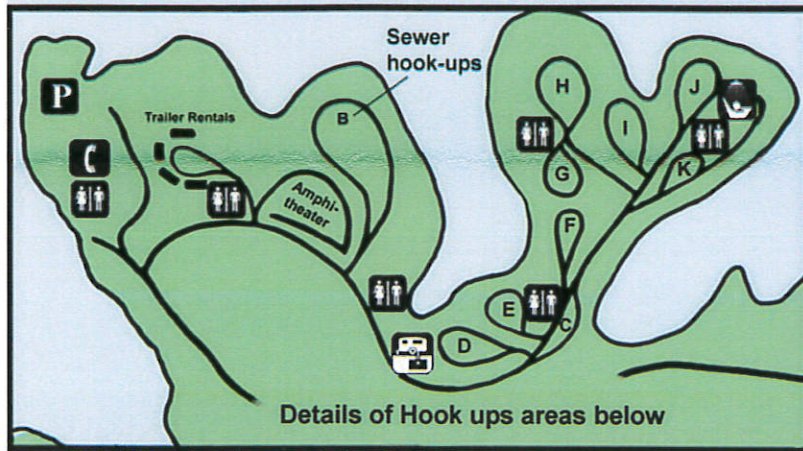
PHONE	RV SEWAGE STATION
SHOWERS	FISH CLEANING STATION
ROAD	PARKING
HIKING TRAIL	LAUNCH RAMP

#### CAMPING COLOR CODE:

- RESERVED CAMPING-CAUTION-**  
for customers w/reservations...all others will be required to move if sites are reserved-check postings at entrance to loops
- UTILITY CAMPING-ELECTRICAL/FULL HOOK UP-**  
for customers who have paid the utility fee
- REGULAR CAMPING**  
open to all customers



# Lake San Antonio North Shore



## Legend:

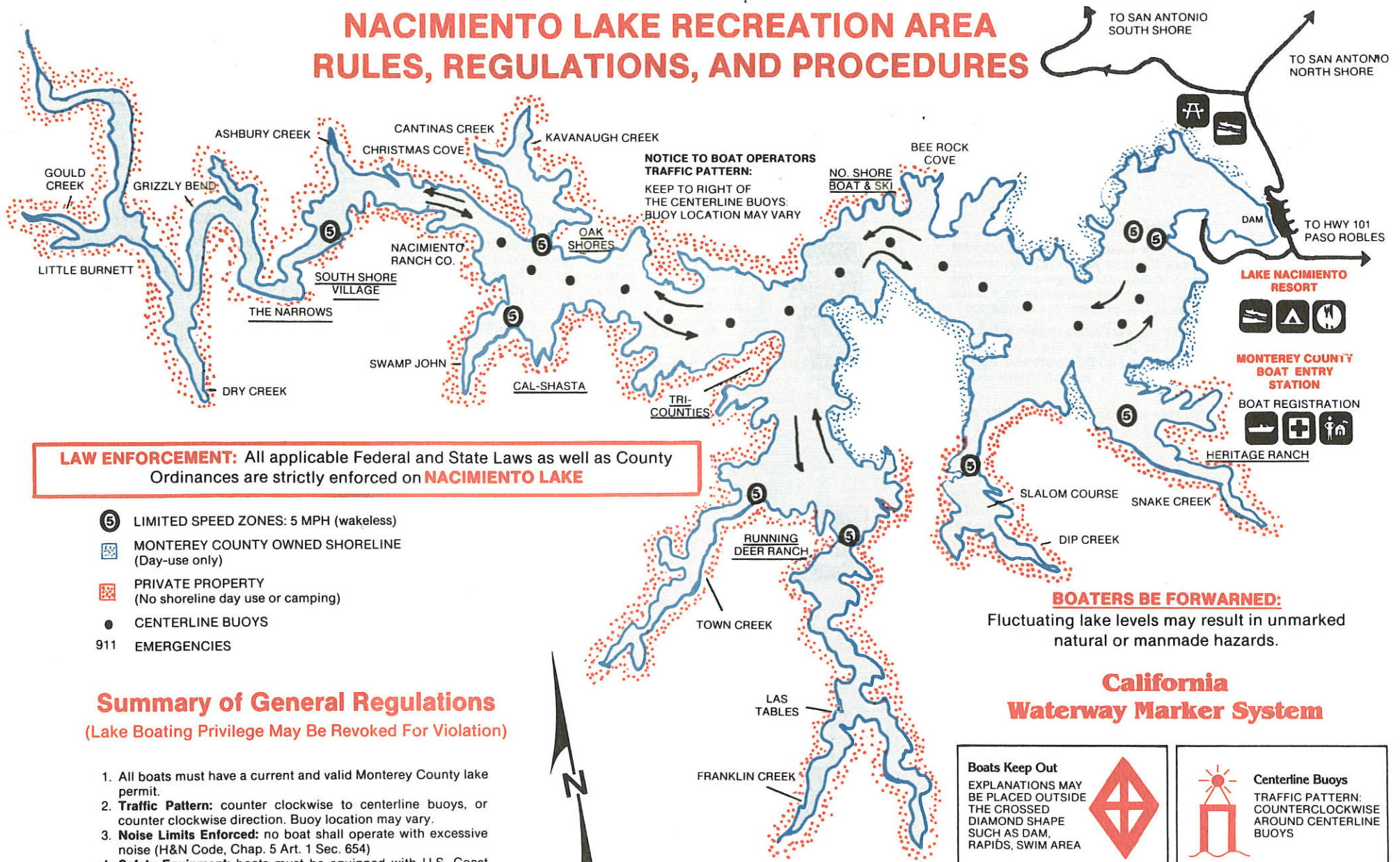
- |                  |                          |
|------------------|--------------------------|
| Restrooms        | Tent Camping Area        |
| Showers          | Trailer Disposal Station |
| Activity Area    | Fish Cleaning Station    |
| Hook-ups         | Parking Area             |
| Boat Launch Ramp | Picnic Area              |
|                  | Telephone                |

Showers are located in areas A, J, and at McCandless Springs

- \* Campfires are permitted in metal fire rings only.
- \* Dogs must be kept on a leash no longer than 7' at all times.
- \* It is against the law to ride in the open bed of a pickup while being driven, or in a boat while it is being towed.
- \* Quiet hours are observed from 10:00 p.m. to 7:00 a.m. Please have consideration for others.
- \* Firearms are absolutely prohibited!
- \* Hunting or molesting wildlife is prohibited.



# NACIMIENTO LAKE RECREATION AREA RULES, REGULATIONS, AND PROCEDURES



**LAW ENFORCEMENT:** All applicable Federal and State Laws as well as County Ordinances are strictly enforced on **NACIMIENTO LAKE**

- ⑤ LIMITED SPEED ZONES: 5 MPH (wakeless)
- ☐ MONTEREY COUNTY OWNED SHORELINE (Day-use only)
- ☐ PRIVATE PROPERTY (No shoreline day use or camping)
- CENTERLINE BUOYS
- 911 EMERGENCIES

## BOATERS BE FORWARDED:

Fluctuating lake levels may result in unmarked natural or manmade hazards.

## Summary of General Regulations (Lake Boating Privilege May Be Revoked For Violation)

- All boats must have a current and valid Monterey County lake permit.
- Traffic Pattern:** counter clockwise to centerline buoys, or counter clockwise direction. Buoy location may vary.
- Noise Limits Enforced:** no boat shall operate with excessive noise (H&N Code, Chap. 5 Art. 1 Sec. 654)
- Safety Equipment:** boats must be equipped with U.S. Coast Guard approved life preserver for each person aboard and a U.S. Coast Guard approved fire extinguisher.
- Reckless Operation:** no person shall operate a boat or water ski in a reckless manner.
- Sanitation:** no refuse shall be thrown or left on the banks of the lake.
- Night Operation:** boats must operate with running lights from sunset to sunrise.
- The owner and operator is responsible for the safe operation of the boat.


## FISH LIMITS

Black Bass:	5 Total
Largemouth	12" Min.
Smallmouth	12" Min.
Catfish	25
Trout	5
White Bass	No Limit
All Others	No Limit

## California Waterway Marker System

### Boats Keep Out

EXPLANATIONS MAY BE PLACED OUTSIDE THE CROSSED DIAMOND SHAPE SUCH AS DAM, RAPIDS, SWIM AREA



### Centerline Buoys

TRAFFIC PATTERN: COUNTERCLOCKWISE AROUND CENTERLINE BUOYS

Shallow Areas  
ORANGE OR WHITE  
STYROFOAM  
MARKERS



Slow Down  
When Entering  
BOAT SHOULD  
BE VIRTUALLY  
WAKELESS