

Exhibit K

This page intentionally left blank.

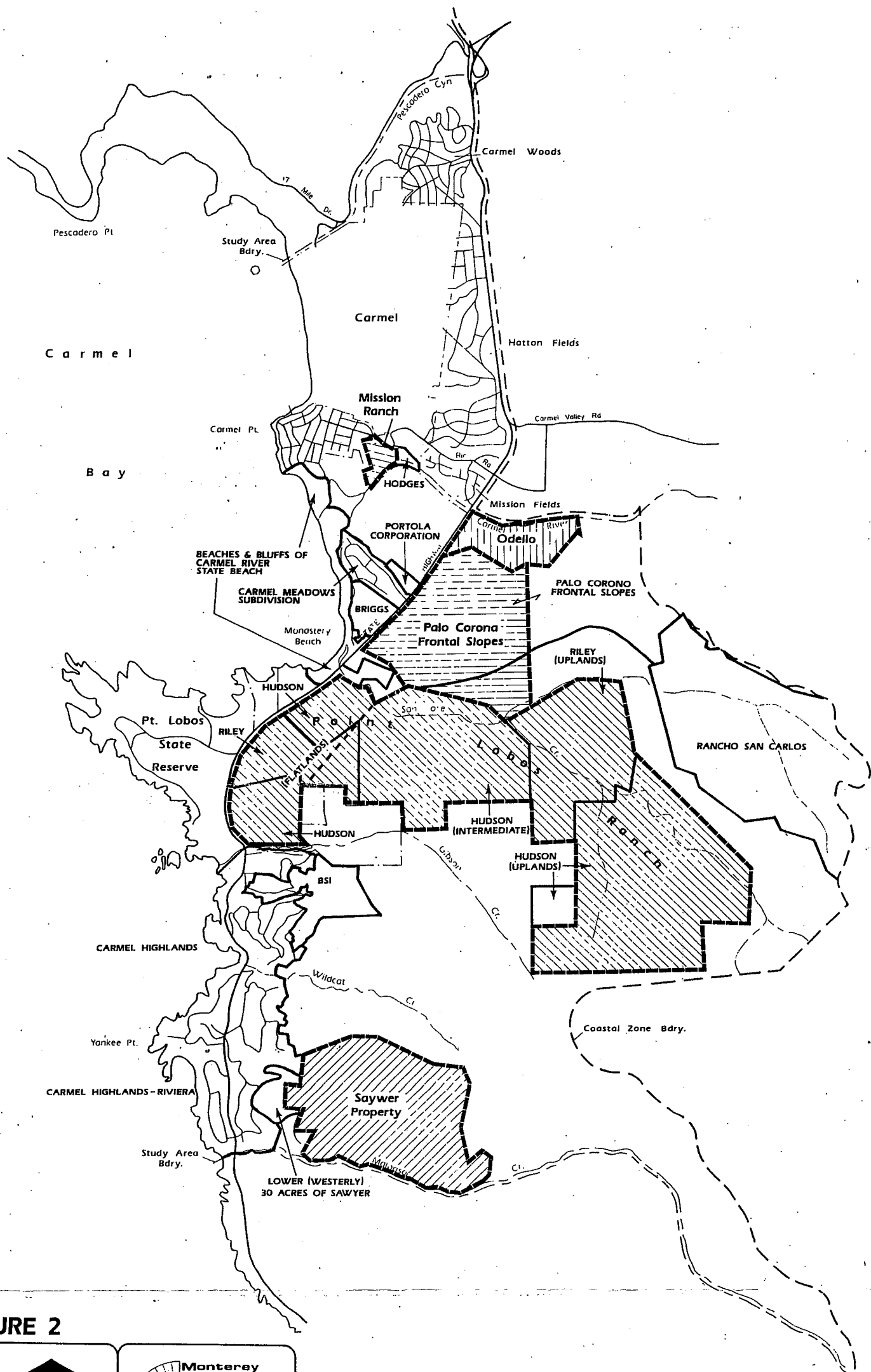





FIGURE 2

CARMEL AREA
LOCAL COASTAL PROGRAM
PROPOSED LAND USE
SPECIAL TREATMENT AREAS



SCALE IN FEET


Monterey County Planning Department

Note: See Proposed Land Use map for specific land use designations.
Source: U.S.G.S. 7.5 minute quads & Monterey County base maps, Dec 1979

This page intentionally left blank