

Attachment B









This page intentionally left blank.

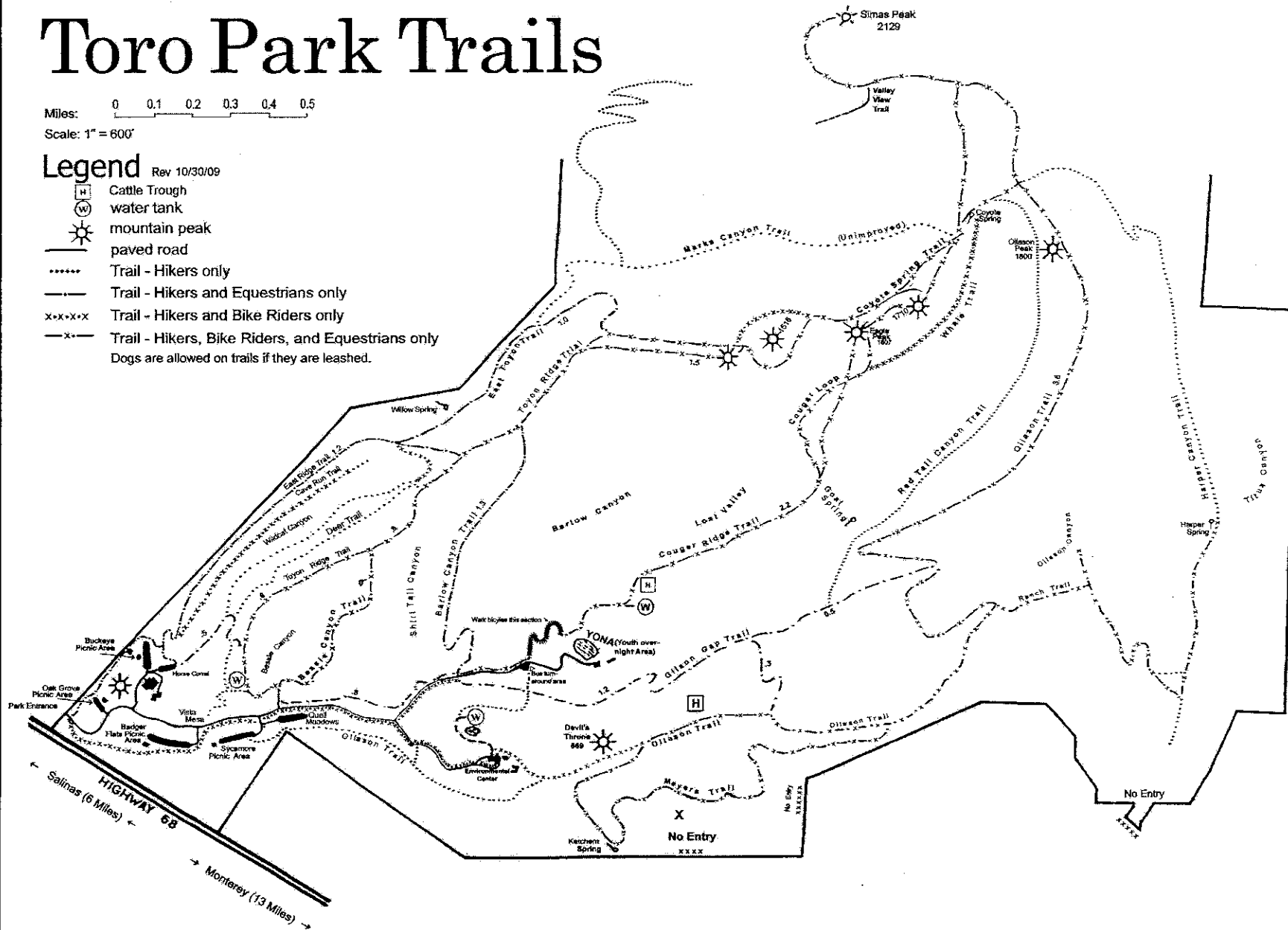
Toro Park Trails

Miles: 0 0.1 0.2 0.3 0.4 0.5
Scale: 1" = 600'

Legend

Rev 10/30/09

-  Cattle Trough
 -  water tank
 -  mountain peak
 -  paved road
 -  Trail - Hikers only
 -  Trail - Hikers and Equestrians only
 -  Trail - Hikers and Bike Riders only
 -  Trail - Hikers, Bike Riders, and Equestrians only
- Dogs are allowed on trails if they are leashed.



MONTEREY COUNTY
PARKS DEPARTMENT
P.O. BOX 5249, SALINAS, CA
93915 (831) 755-4895



SHEET
of