

Attachment C

This page intentionally left blank.



Monterey County Board of Supervisors

168 West Alisal Street,
1st Floor
Salinas, CA 93901
831.755.5066

Board Order

Agreement No.: A-13054, Amendment No. 2

Upon motion of Supervisor Parker, seconded by Supervisor Adams and carried by those members present, the Board of Supervisors hereby:

- a. Approved Amendment No. 2 to Standard Agreement No. A-13054 with Accent Clean and Sweep, Inc. to: update Attachment A - Road Listing of Exhibit A and continue to provide services associated with operated street sweeping services meeting the State-mandated National Pollution Discharge Elimination System (NPDES) Storm Water Permit, Request for Proposals #59000, increase the not to exceed amount by \$160,000 for a total amount not to exceed \$574,088; and extend the expiration date for one (1) additional year for a revised term from September 1, 2015 to September 1, 2019, with the option to extend the Agreement for one (1) additional one (1) year term; and
- b. Authorized the Contracts/Purchasing Officer or Contracts/Purchasing Supervisor to execute Amendment No. 2 to Standard Agreement No. A-13054 and future amendments to the Agreement where the amendments do not significantly alter the scope of work or change the approved amount of the Agreement.

PASSED AND ADOPTED on this 28th day of August 2018, by the following vote, to wit:

AYES: Supervisors Alejo, Salinas, Phillips, Parker and Adams
NOES: None
ABSENT: None

I, Valerie Ralph, Clerk of the Board of Supervisors of the County of Monterey, State of California, hereby certify that the foregoing is a true copy of an original order of said Board of Supervisors duly made and entered in the minutes thereof of Minute Book 81 for the meeting August 28, 2018.

Dated: August 28, 2018
File ID: A 18-379

Valerie Ralph, Clerk of the Board of Supervisors
County of Monterey, State of California

Joel G. Pablo, Deputy

**AMENDMENT NO. 2
TO STANDARD AGREEMENT
BETWEEN COUNTY OF MONTEREY AND
ACCENT CLEAN AND SWEEP, INC.**

THIS AMENDMENT NO. 2 to the Standard Agreement between the County of Monterey, a political subdivision of the State of California (hereinafter, "County") and Accent Clean and Sweep, Inc. (hereinafter, "CONTRACTOR") is hereby entered into between the County and the CONTRACTOR (collectively, the "Parties") and effective as of the last date opposite the respective signatures below.

WHEREAS, CONTRACTOR entered into a Standard Agreement with County on September 8, 2015 (hereinafter, "Agreement") to provide operated street sweeping services (hereinafter, "services") through September 1, 2018 for an amount not to exceed \$100,000; and

WHEREAS, Agreement was amended by the Parties on March 2, 2016 (hereinafter, "Amendment No. 1") to increase the amount by \$314,088 which resulted in a total not to exceed amount of \$414,088 with no extension to the term; and

WHEREAS, Attachment A -- Road Listing of Exhibit A, Scope of Services/Payment Provisions to the Agreement, requires an update to remove the community of Castroville under Supervisory District 2 and the community of Spreckles under Supervisory District 3 as each community has their own National Pollution Discharge Elimination System (NPDES) environmental sweeping systems; and

WHEREAS, County has a continued need for services associated with general street sweeping, as directed by the County, and to meet the NPDES Phase II Roads/Streets Classification services for the term of the Agreement; and

WHEREAS, additional time and funding are necessary; and

WHEREAS, the Parties wish to further amend the Agreement to extend the term for one (1) additional year to September 1, 2019, to update Attachment A of Exhibit A, and to increase the amount by \$160,000 for a total not to exceed \$574,088 to allow CONTRACTOR to continue to provide services identified in the Agreement and as amended by this Amendment No. 2.

NOW, THEREFORE, the Parties agree to amend the Agreement as follows:

1. Amend the second sentence of Paragraph 2.01 under Section 2.0, "Payment Provisions", to read as follows:

The total amount payable by County to CONTRACTOR under this Agreement is not to exceed the sum of \$574,088.

2. Amend the first sentence of Paragraph 3.01 under Section 3.0, "Term of Agreement", to read as follows:

The term of this Agreement is from September 1, 2015 to September 1, 2019, unless sooner terminated pursuant to the terms of this Agreement.

3. Amend the first sentence of the "**Business Automobile Liability Insurance**" section of Paragraph 9.03, "**Insurance Coverage Requirements**", under Section 9.0, "Insurance Requirements", to read as follows:

Business Automobile Liability Insurance, covering all motor vehicles, including owned, leased, non-owned, and hired vehicles, used in providing services under this Agreement, with a combined single limit for Bodily Injury and Property Damage of not less than \$1,000,000 per occurrence.

4. Add the "**Automotive Pollution Coverage**" section to Paragraph 9.03, "**Insurance Coverage Requirements**", under Section 9.0, "Insurance Requirements", to read as follows:

Automotive Pollution Coverage, covering all motor vehicles, including owned, leased, non-owned, and hired vehicles, used in providing services under this Agreement, with a combined single limit for Bodily Injury and Property Damage arising from pollutants themselves as well as the cost of cleanup, including testing, monitoring, cleanup, and other activities of not less than \$1,000,000 per occurrence.

5. Delete the "**Professional Liability Insurance**" section of Paragraph 9.03, "**Insurance Coverage Requirements**", under Section 9.0, "Insurance Requirements".

6. Amend Paragraph A.2 under Section A, "Scope of Services", of Exhibit A, Scope of Services/Payment Provisions to the Agreement, to read as follows:

CONTRACTOR shall produce the following deliverables by the dates indicated below:

All bi-monthly written reports required under this Agreement must be delivered in hardcopy and electronic version to the following individual in accordance with the schedule (Section A.1, Paragraph m, Bi-Monthly Reports for Sweeping of Roadway identified for the NPDES Permit, above):

Barney Guzman
Assistant Engineer
County of Monterey
Resource Management Agency – Public Works
855 East Laurel Drive
Salinas, California 93905
Email: guzmanb@co.monterey.ca.us

Page 2 of 4

Amendment No. 2 to Standard Agreement
Accent Clean and Sweep, Inc.
Operated Street Sweeping Services (RFP #59000)
RMA – Public Works
Term: September 1, 2015 – September 1, 2019
Not to Exceed: \$574,088

7. Amend the first sentence of Paragraph B.1 under Section B, "Payment Provisions", of Exhibit A, Scope of Services/Payment Provisions to the Agreement, to read as follows:

County shall pay an amount not to exceed \$574,088 for street sweeping services for the performance of all things necessary for or incidental to the performance of work as set forth in the Scope of Services.

8. Amend the second paragraph of Paragraph B.2 under Section B, "Payment Provisions", of Exhibit A, Scope of Services/Payment Provisions to the Agreement, to read as follows:

Invoices under this Agreement shall be submitted monthly and promptly, and in accordance with Paragraph 6.0, Payment Conditions, of the Agreement. All invoices shall reference **Multi-Year Agreement (MYA) #3000*1889**, the services and associated Delivery Order (DO) number, and an original hardcopy shall be sent to the following:

County of Monterey
Resource Management Agency – Finance Division
1441 Schilling Place, South 2nd Floor
Salinas, California 93901-4527

Any questions pertaining to invoices under this Agreement shall be directed to the RMA – Finance Division at (831) 755-4800.

9. In all places within the Agreement, any reference to the County's address at 168 West Alisal Street, 2nd Floor, Salinas, California 93901 is hereby replaced with 1441 Schilling Place, South 2nd Floor, Salinas, California 93901-4527.
10. Delete Attachment A – Road Listing of Exhibit A, Scope of Services/Payment Provisions to the Agreement and replace with Attachment A-1 – Revised Road Listing.
11. In all places within the Agreement, any reference to Attachment A – Road Listing of Exhibit A, Scope of Services/Payment Provisions to the Agreement is hereby replaced with Attachment A-1 – Revised Road Listing.
12. All other terms and conditions of the Agreement remain unchanged and in full force.
13. This Amendment No. 2 and the previous Amendment No. 1 shall be attached to the Agreement and incorporated therein as if fully set forth in the Agreement.
14. The recitals to this Amendment No. 2 are incorporated into the Agreement and this Amendment No. 2.

IN WITNESS WHEREOF, the Parties hereto have executed this Amendment No. 2 to the Agreement which shall be effective as of the last date opposite the respective signatures below.

COUNTY OF MONTEREY

CONTRACTOR*

By: _____
Contracts/Purchasing Officer

Accent Clean and Sweep, Inc.
Contractor's Business Name

Date: _____

By: _____
(Signature of Chair, President or Vice President)

Approved as to Form and Legality
Office of the County Counsel-Risk Management
Charles J. McKee, County Counsel-Risk Manager

Its: Michael Haughey, President
(Print Name and Title)

By: _____
Robert M. Shaw
Deputy County Counsel

Date: 8/15/18
By: _____
(Signature of Secretary, Asst. Secretary, CFO, Treasurer or Asst. Treasurer)

Date: _____

Its: Ofelia Chen, Secretary
(Print Name and Title)

Approved as to Fiscal Provisions

Date: 8/15/18

By: _____
Auditor/Controller

Date: _____

Approved as to Indemnity and Insurance Provisions
Office of the County Counsel-Risk Management
Charles J. McKee, County Counsel-Risk Manager

By: _____

Name: _____

Title: _____

Date: _____

*INSTRUCTIONS: If CONTRACTOR is a corporation, including non-profit corporations, the full legal name of the corporation shall be set forth above together with the signatures of two (2) specified officers per California Corporations Code Section 313. If CONTRACTOR is a Limited Liability Corporation (LLC), the full legal name of the LLC shall be set forth above together with the signatures of two (2) managing members. If CONTRACTOR is a partnership, the full legal name of the partnership shall be set forth above together with the signature of a partner who has authority to execute this Agreement on behalf of the partnership. If CONTRACTOR is contracting in an individual capacity, the individual shall set forth the name of the business, if any, and shall personally sign the Agreement or Amendment to said Agreement.


IN WITNESS WHEREOF, the Parties hereto have executed this Amendment No. 2 to the Agreement which shall be effective as of the last date opposite the respective signatures below.

COUNTY OF MONTEREY

By: 
Contracts/Purchasing Officer

Date: 8/31/18

Approved as to Form and Legality
Office of the County Counsel-Risk Management
Charles J. McKee, County Counsel-Risk Manager

By: 
Robert M. Shaw
Deputy County Counsel

Date: 8-15-2018

Approved as to Fiscal Provisions

By: 
Auditor/Controller

Date: 8-16-18

Approved as to Indemnity and Insurance Provisions
Office of the County Counsel-Risk Management
Charles J. McKee, County Counsel-Risk Manager

By: _____

Name: _____

Title: _____

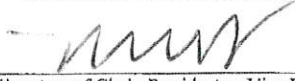
Date: _____

*INSTRUCTIONS: If CONTRACTOR is a corporation, including non-profit corporations, the full legal name of the corporation shall be set forth above together with the signatures of two (2) specified officers per California Corporations Code Section 313. If CONTRACTOR is a Limited Liability Corporation (LLC), the full legal name of the LLC shall be set forth above together with the signatures of two (2) managing members. If CONTRACTOR is a partnership, the full legal name of the partnership shall be set forth above together with the signature of a partner who has authority to execute this Agreement on behalf of the partnership. If CONTRACTOR is contracting in an individual capacity, the individual shall set forth the name of the business, if any, and shall personally sign the Agreement or Amendment to said Agreement.

Page 4 of 4


CONTRACTOR*

Accent Clean and Sweep, Inc.
Contractor's Business Name

By: 
(Signature of Chair, President or Vice President)

Its: Michael Haughey, President
(Print Name and Title)

Date: 8/15/18

By: 
(Signature of Secretary, Asst. Secretary, CEO, Treasurer or Asst. Treasurer)

Its: Ofelia Chan, Secretary
(Print Name and Title)

Date: 8/15/18

Amendment No. 2 to Standard Agreement
Accent Clean and Sweep, Inc.
Operated Street Sweeping Services (RFP #59000)
RMA - Public Works
Term: September 1, 2015 - September 1, 2019
Not to Exceed: \$574,088

ATTACHMENT A-1 – REVISED ROAD LISTING

| STREET SWEEPING IN SUPERVISORY DISTRICT "2" | | | |
|---|------------------------|------------------------|-------------|
| FULL NAME | FROM | TO | LENGTH (Mi) |
| Acorn Cir | 10H15 Willow Oak Rd | End | 0.022 |
| Addington Rd | 1BR04 Fontes Ln | 0128 Calle Del Adobe | 0.150 |
| Agate Cir | 1PV07 Jasper Wy | End | 0.032 |
| Allen St | 1025 Moss Landing Rd | 1090 Potrero Rd | 0.120 |
| Allison Rd | 1096 Railroad Ave | 0102 San Juan Rd | 0.399 |
| Alp Cir | 1LH05 Bellinzona Ave | End | 0.028 |
| Amaral Rd | 0103 Elkhorn Rd | End | 0.455 |
| Archer Rd | 1064 Meridian Rd | 0108 Castroville Blvd | 0.573 |
| Arriba Way | 1RB03 Borromeo Dr | End | 0.067 |
| Arrowleaf Trail | 10H03 Charter Oak Bl | End | 0.267 |
| Ascona Way | 1LH05 Bellinzona Ave | End | 0.027 |
| Assisi Way | 1113 Ralph Ln | 1PP02 Damian Wy | 0.398 |
| Associated Ln | 0124 Salinas Rd | End | 0.090 |
| Augusta Cir | 1CM01 Augusta Dr | End | 0.036 |
| Augusta Ct | 1CM01 Augusta Dr | End | 0.075 |
| Augusta Dr | 0109 San Juan Grade Rd | 1CM02 Tam O Shanter Dr | 0.296 |
| Avila Rd | 1066 Dolan Rd | 1066 Dolan Rd | 0.337 |
| Baumann Rd | 1LP03 Hillcrest Rd | End | 0.106 |
| Bay Farms Rd | 0124 Salinas Rd | End | 0.500 |
| Bay View Rd | 1DF01 Walker Vly Rd | 0103 Elkhorn Rd | 0.525 |
| Bayhill Rd | 1007 Bay Farms Rd | 1009 Hillcrest Rd | 0.113 |
| Bellinzona Ave | 1LH07 Ascona Wy | End | 0.401 |
| Berry Rd | End | End | 0.388 |
| Berta Canyon Rd | SH101 | End | 1.090 |
| Bishop St | 1PJ09 Florence St | 0124 Salinas Rd | 0.119 |
| Black Oak Pl | 10H12 Cyn Oak Rd | End | 0.077 |
| Blackie Rd | SH101 | Commercial Parkway | 4.392 |
| Blue Oak Pl | 10H12 Cyn Oak Rd | End | 0.034 |
| Bluestem Path | 10H03 Charter Oak | End | 0.137 |
| Boling Rd | 1LL03 Las Lomas Dr | End | 0.290 |
| Bollenbacher Dr | 1080 Rogge Rd | 1OP02 Penzance St | 0.220 |
| Boronda Rd | 1039 San Jon Rd | Sal C/L | 1.223 |
| Borromeo Dr | 1072 Blackie Rd | End | 0.239 |
| Brentwood Ct | 1050 Tustin Rd | 8813 Brentwood Ct | 0.164 |
| Brome Trail | 10H03 Charter Oak Bl | End | 0.083 |
| Brookgrass Pl | 10H03 Charter Oak Bl | End | 0.117 |
| Brooklyn St | 1PJ06 San Juan Rd | 1PJ12 BiSHop St | 0.189 |
| Bur Oak Pl | 10H08 Holly Oak Wy | End | 0.025 |
| Calle Del Adobe | 1041 Boronda Rd | Sal | 0.551 |
| Canyon Oak Rd | 10H03 Charter Oak Bl | 10H21 Cathedral Oak | 0.467 |
| Castroville Blvd | Meridian Road | 0105 San Miguel Cyn | 3.690 |
| Cathedral Oak Rd | SH156 | 10H12 Cyn Oak Rd | 0.267 |
| Cayetano St | 1PJ09 Florence St | 1PJ09 Florence St | 0.149 |
| Century Oak Rd | 10H01 Oak Hills Dr | 10H03 Charter Oak Blvd | 0.214 |
| Charter Oak Blvd | End | End | 1.954 |

ATTACHMENT A-1 – REVISED ROAD LISTING

| STREET SWEEPING IN SUPERVISORY DISTRICT "2" | | | |
|---|-----------------------|---------------------|-------------|
| FULL NAME | FROM | TO | LENGTH (MI) |
| Chester Dr | End | End | 0.202 |
| Clausen Rd | 1LL03 Las Lomas Dr | End | 0.306 |
| Clover Trail | 1OH03 Charter Oak | End | 0.113 |
| Cocklebur Ct | End | End | 0.070 |
| Coker Rd | 1068 Pesante Rd | End | 0.192 |
| Colonial Pl | 1OH03 Charter Oak | End | 0.070 |
| Corey Rd | 0102 San Juan Rd | 8107 | 0.431 |
| Cornwall St | 1LH05 Bellinzona Ave | 1OP03 Kelton Dr | 0.326 |
| Cortez Ln | 6107 Los Arboles Cir | 6104 Viva Ln | 0.150 |
| Corto San Miguel Rd | 105 | END | 0.150 |
| Country Meadows Rd | 1037 Harrison Rd | 1112 Reese Cir | 0.655 |
| Crazy Horse Canyon Rd | 0109 San Juan Gr Rd | SH101 | 3.793 |
| Crazy Horse Rd | 1057 Old Stage Rd | 0109 San Juan Gr Rd | 0.301 |
| Cross Rd | 1112 Reese Cir | 1068 Pesante Rd | 0.714 |
| Damian Way | 1PP01 Assisi Wy | End | 0.276 |
| Davis Rd | Sal | Urban Limit | 0.607 |
| Del Monte Farms Rd | 0108 Castroville Bl | End | 1.425 |
| Denner Rd | 1SJ01 Paul Ave | 0109 San Juan Gr Rd | 0.092 |
| Desmond Rd | 1044 Paradise Rd | End | 0.295 |
| Dexter Dr | End | End | 0.185 |
| Dolan Rd | 0108 Castroville Bl | SH001 | 1.622 |
| Dot Ave | 1052 Langley Cyn Rd | 1GV03 Langley Ct | 0.061 |
| Dunbarton Rd | SH101 | 0102 San Juan Rd | 1.436 |
| Dyer Rd | 1064 Meridian Rd | End | 0.300 |
| Echo Valley Rd | 105 San Miguel Cyn Rd | SH101 | 3.403 |
| El Rancho Way | 1041 Boronda Rd | 1148 Post Dr | 0.377 |
| Elkhorn Rd | 0108 Castroville Bl | 0124 Salinas Rd | 8.009 |
| Elsa St | 1PJ01 Gonda St | End | 0.056 |
| Empire Rd | 0103 Elkhorn Rd | End | 0.242 |
| England Ave | 1BK02 Cornwall St | 1BK03 Paul Ave | 0.182 |
| Fallen Leaf Ln | 1054 Moro Rd | 8772 Red Ridge Ln | 0.320 |
| Fiesta Way | 1RB03 Borromeo Dr | End | 0.041 |
| Florence St | 1PJ14 Jonathan St | End | 0.139 |
| Fontes Ln | 0226 Boronda Rd | End | 0.386 |
| Foxtail Pl | 1OH03 Charter Oak | End | 0.037 |
| Fremont St | 0124 Salinas Rd | End | 0.126 |
| Fruitland Ave | 0124 Salinas Rd | End | 0.324 |
| Gail Ct | 1126 Vierra Knolls | End | 0.040 |
| Garin Rd | 0103 Elkhorn Rd | 1026 Lewis Rd | 1.338 |
| Gelimini Way | 1LH01 Locarno Wy | End | 0.027 |
| Gonda St | 0102 San Juan Rd | End | 0.154 |
| Green Oak Pl | 1OH05 So Century Oak | End | 0.100 |
| Gregory Rd | 1LL06 Overpass Rd | End | 0.168 |
| Hall Rd | 105 San Miguel Cyn Rd | 0103 Elkhorn Rd | 2.531 |
| Harrington Rd | 1028 Sill Rd | End | 0.734 |

ATTACHMENT A-1 - REVISED ROAD LISTING

STREET SWEEPING IN SUPERVISORY DISTRICT "2"

| FULL NAME | FROM | TO | LENGTH (Mi) |
|-------------------|-----------------------|------------------------|-------------|
| Harrison Rd | 0121 Russell Rd | 1PP02 Damian Wy | 2.009 |
| Hebert Rd | 0111 Old Stage Rd | 0109 San Juan Gr Rd | 0.482 |
| Hidden Valley Rd | 0103 Elkhorn Rd | 0110 Strawberry Rd | 2.893 |
| Hillcrest Rd | 1028 Sill Rd | End | 0.620 |
| Holly Hill Dr | 1068 Pesante Rd | End | 0.855 |
| Holly Oak Way | 10H03 Charter Oak Bl | End | 0.131 |
| Hudson Landing Rd | 103 Elkhorn Rd | End | 1.321 |
| Hyland Dr | 1135 El Rancho Wy | End | 0.296 |
| Jade Cir | 10P02 Penzance St | End | 0.026 |
| Jade Dr | 1080 Rogge Rd | 10P02 Penzance St | 0.180 |
| Jasper Way | 1080 Rogge Rd | 10P02 Penzance St | 0.197 |
| Johnson Rd | 0104 Hall Rd | End | 0.982 |
| Jonathan St | 0124 Salinas Rd | End | 0.158 |
| Karen Dr | 1050 Tustin Rd | 1C002 Leon St | 0.268 |
| Karner Rd | 1117 Russo Rd | 1DF10 Parsons Rd | 0.235 |
| Kelton Dr | 1080 Rogge Rd | 10P08 Norman Wy | 0.248 |
| Kents Ct | 1096 Railroad Ave | End | 0.069 |
| King Rd | 1068 Pesante Rd | 8603 King Rd | 0.245 |
| Kirby Rd | 0103 Elkhorn Rd | End | 0.220 |
| Laguna Pl | 1090 Potrero Rd | End | 0.086 |
| Lagunita Rd | 1059 Middlefield Rd | 0109 San Juan Gr Rd | 0.142 |
| Lakeview Dr | 1044 Paradise Rd | End | 0.369 |
| Langley Canyon Rd | 105 San Miguel Cyn Rd | End | 1.483 |
| Langley Ct | End | End | 0.156 |
| Las Lomas Dr | 0104 Hall Rd | End | 1.433 |
| Leon Dr | 1C001 Karen Dr | End | 0.310 |
| Lewis Ct | 1026 Lewis Rd | End | 0.123 |
| Lewis Rd | 0124 Salinas Rd | 0105 San Miguel Cyn Rd | 0.872 |
| Linda Vista Pl | 1054 Moro Rd | End | 0.169 |
| Live Oak Rd | 1JS01 Johnson Rd | End | 0.949 |
| Locarno Way | 1LH05 Bellinzona Ave | End | 0.179 |
| Madison Ln | 1041 Boronda Rd | End | 0.366 |
| Madras Pl | 10h03 Charter Oak Bl | End | 0.053 |
| Maher Ct | 1015 Maher Rd | End | 0.298 |
| Maher Rd | 0106 Tarpey Rd | 0113 Echo Vly Rd | 2.868 |
| Mallory Canyon Rd | SH101 | End | 0.866 |
| Manzanita Cir | 0108 Castroville Bl | 0108 Castroville Bl | 0.330 |
| Martines Rd | 1037 Harrison Rd | SH101 | 0.418 |
| Matterhorn Pl | 1058 Vierra Cyn Rd | End | 0.247 |
| Maul Oak Pl | 10H03 Charter Oak Bl | End | 0.085 |
| McGinnis Rd | 1JS03 Live Oak Rd | 1JS01 Johnson Rd | 0.249 |
| McGuffie Rd | SH156 | End | 0.376 |
| Meadow Oak Pl | 10H05 So Century Oak | End | 0.104 |
| Meadow Ridge Rd | 1CS01 Country Meadow | End | 0.183 |
| Meadow Way | 1FL01 Fruitland Ave | End | 0.067 |

ATTACHMENT A-1 – REVISED ROAD LISTING

STREET SWEEPING IN SUPERVISORY DISTRICT "2"

| FULL NAME | FROM | TO | LENGTH (MI) |
|--------------------|-----------------------|-----------------------|-------------|
| Medbury Dr | 10P02 Penzance St | End | 0.110 |
| Melva Ave | 1052 Langley Cyn Rd | 1GV05 Chester Dr | 0.096 |
| Meridian Rd | 0108 Castroville Bl | SH156 | 2.723 |
| Meridian Spur | SH156 | End | 0.157 |
| Mesa Oak Way | 10H01 Oak Hills Dr | End | 0.100 |
| Messick Rd | SH101 | End | 0.190 |
| Middlefield Rd | 1086 Stirling Rd | 0112 Hebert Rd | 0.751 |
| Miller Rd | 1028 Sill Rd | 1LL06 Overpass Rd | 0.338 |
| Milmosa Path | 10H03 Charter Oak Bl | End | 0.060 |
| Monique Ave | 1052 Langley Cyn Rd | End | 0.213 |
| Moro Rd | SH101 | 105 San Miguel Cyn Rd | 1.950 |
| Moss Landing Rd | SH001 | SH001 | 0.760 |
| Mossy Oak Pl | 10H12 Cyn Oak Rd | End | 0.139 |
| Nancy Dr | 1BR04 Fontes Ln | End | 0.076 |
| Natividad Rd | 0111 Old Stage Rd | Sal (At Rogge Rd) | 0.555 |
| Newlyn St | 1BK03 Paul Ave | 0109 San Juan Gr Rd | 0.093 |
| Norman Way | 10P03 Kelton Dr | 10P07 Pingree Wy | 0.392 |
| Oak Hills Dr | SH156 | 10H03 Charter Oak | 0.707 |
| Oak Rd | 1060 Berta Cyn Rd | End | 0.286 |
| Oak Vale Rd | SH183 | End | 0.226 |
| Old Stage Rd | SBT Co | 0112 Hebert Rd | 5.022 |
| Onyx Ct | 10P02 Penzance St | End | 0.082 |
| Opal Ct | 1PV07 Jasper Wy | End | 0.032 |
| Oracle Oak Pl | 10H03 Charter Oak Bl | End | 0.117 |
| Orchard Ln | SH101 | End | 0.307 |
| Ormart Rd | 0108 Castroville Bl | 1064 Meridian Rd | 0.440 |
| Osborn Rd | 0103 Elkhorn Rd | End | 0.106 |
| Overpass Rd | 1LL03 Las Lomas Dr | 1071 Miller Rd | 0.316 |
| Pampas Path | 10H03 Charter Oak Bl | End | 0.073 |
| Paradise Rd | 105 San Miguel Cyn Rd | 108 Castroville Blvd | 2.292 |
| Parsons Rd | 1DF08 Kerner Rd | End | 0.415 |
| Paul Ave | 0121 Russell Rd | End | 0.522 |
| Penzance St | 1BK03 Paul Ave | 1PV06 Jade Dr | 0.567 |
| Pesante Rd | SH101 | End | 2.586 |
| Pieri Ct | 1ML01 Laguna Pl | 1025 Moss Landing Rd | 0.216 |
| Pin Oak Pl | 10H12 Cyn Oak Rd | End | 0.028 |
| Pinehurst Ln | 1CM01 Augusta Dr | End | 0.150 |
| Pingree Way | 10P08 Norman Wy | 10P06 Bollenbacher R | 0.191 |
| Poa Way | 10H27 Sandbur | 10H29 Trefoil | 0.061 |
| Pollock Ln | 1068 Pesante Rd | End | 0.381 |
| Porter Dr | SCR Co | 0124 Salinas Rd | 0.233 |
| Post Dr | 128 Calle Del Adobe | 1135 El Ranch Wy | 0.048 |
| Potrero | | | 0.037 |
| Potrero Rd | SH001 | End | 0.438 |
| Prunedale North Rd | 105 San Miguel Cyn Rd | SH156 | 1.063 |

ATTACHMENT A-1 – REVISED ROAD LISTING

STREET SWEEPING IN SUPERVISORY DISTRICT "2"

| FULL NAME | FROM | TO | LENGTH (Mi) |
|----------------------|-----------------------|----------------------|-------------|
| Prunedale South Rd | SH101 | 1072 Blackie Rd | 1.909 |
| Railroad Ave | 0124 Salinas Rd | 1067 Allison Rd | 0.714 |
| Ralph Ln | SH101 | End | 0.500 |
| Randall Rd | 1BR04 Fontes Ln | End | 0.071 |
| Red Oak Pl | 1OH03 Charter Oak Bl | End | 0.029 |
| Reese Cir | SH101 | End | 0.552 |
| Roberta Pl | 1CV56 Via Linda | End | 0.030 |
| Rogge Rd | Sal | 1SJ01 Paul Ave | 0.523 |
| Russell Rd | 0109 San Juan Grd | SH101 | 0.886 |
| Russo Rd | 1066 Dolan Rd | 0103 Elkhorn Rd | 0.434 |
| Rye Ct | 1OH32 Colonial | End | 0.031 |
| S Century Oak Rd | 1OH03 Charter Oak Bl | 1OH03 Charter Oak Bl | 0.270 |
| Sage Ct | 1PL01 Lakeview Dr | End | 0.081 |
| Salinas Rd | 0123 Porter Dr | School | 3.193 |
| San Juan Grade Rd | URL @ Rogge Rd | Crazy Horse Cyn Rd | 7.859 |
| San Miguel Canyon Rd | 0106 Tarpey Rd | SH101 | 5.087 |
| Sandbur Pl | 1OH25 Bluestem | End | 0.166 |
| Sandholdt Rd | 1025 Moss Landing Rd | End | 0.604 |
| Scarlet Oak Pl | 1OH23 Oracle Oak Pl | End | 0.054 |
| Secondo Way | 1FL01 Fruitland Ave | End | 0.131 |
| Silk Oak Pl | 1OH12 Cyn Oak Rd | End | 0.042 |
| Sill Rd | End | 0104 Hall Rd | 0.831 |
| Sleepy Hollow Ln | 1GV06 Fallen Leaf Ln | 8775 Sleepy Hollow | 0.133 |
| Spring Point Rd | 0103 Elkhorn Rd | End | 0.423 |
| Spring Rd | 1003 Hudson Ldg Rd | End | 0.352 |
| St Moritz Way | 1LH01 Locarno Wy | 1LH05 Bellinzona Ave | 0.120 |
| Stender Ave | 0124 Salinas Rd | End | 0.111 |
| Stirling Rd | 0109 San Juan Gr Rd | End | 0.192 |
| Strawberry Rd | 105 San Miguel Cyn Rd | 0103 Elkhorn Rd | 3.321 |
| Sunny Way | 1FL01 Fruitland Ave | End | 0.066 |
| Susan St | 0102 San Juan Rd | End | 0.120 |
| Tam O Shanter Dr | 1CM03 Pinehurst Ln | End | 0.230 |
| Tan Oak Way | 1OH05 So Century Oak | End | 0.034 |
| Tarpey Rd | 0102 San Juan Rd | 105 | 1.299 |
| Thomas Rd | 1LL06 Overpass Rd | 1LL03 Las Lomas Dr | 0.310 |
| Ticino Cir | 1LH05 Bellinzona Ave | End | 0.060 |
| Timothy Path | 1OH03 Charter Oak Bl | End | 0.085 |
| Trefoil Pl | 1OH03 Charter Oak | End | 0.197 |
| Trevithal St | 1BK03 Paul Ave | 0109 San Juan Gr Rd | 0.092 |
| Tucker Rd | 0110 Strawberry Rd | End | 1.067 |
| Tustin Rd | 0113 Echo Vly Rd | SH101 | 1.945 |
| Valle Pacifico Rd | 1052 Langley Cyn Rd | End | 0.614 |
| Valley Oak Way | 1OH03 Charter Oak Bl | End | 0.136 |
| Valley Rd | 1064 Meridian Rd | End | 0.647 |
| Verde Dr | 1PL01 Lakeview Dr | End | 0.091 |

ATTACHMENT A-1 – REVISED ROAD LISTING

| STREET SWEEPING IN SUPERVISORY DISTRICT "2" | | | |
|---|---------------------|-------------------|-------------|
| FULL NAME | FROM | TO | LENGTH (MI) |
| Verde Way | 1FL01 Fruitland Ave | End | 0.085 |
| Via Del Sol | 0113 Echo Vly Rd | End | 0.449 |
| Vierra Canyon Rd | SH156 | End | 2.288 |
| Vierra Knolls Dr | 1058 Vierra Cyn Rd | End | 0.150 |
| Virginia Ave | 1041 Boronda Rd | 1135 El Rancho Wy | 0.247 |
| Vista Dr | 0113 Echo Vly Rd | End | 0.575 |
| Walker Valley Rd | 0103 Elkhorn Rd | 1044 Paradise Rd | 1.330 |
| Wells Rd | 1003 Hudson Ldg Rd | End | 0.243 |
| Werner Rd | 0103 Elkhorn Rd | 0124 Salinas Rd | 0.235 |
| White Rd | SH101 | End | 0.093 |
| Willow Oak Rd | 10H12 Cyn Oak Dr | End | 0.154 |
| Willow Rd | 0104 Hall Rd | 1LL08 Berry Rd | 0.175 |
| Wilma Dr | 1CO02 Leon St | End | 0.037 |
| TOTAL, District 2: | | | 145.166 |

ATTACHMENT A-1 -- REVISED ROAD LISTING

STREET SWEEPING IN SUPERVISORY DISTRICT "3"

| FULL NAME | FROM | TO | LENGTH (Mi) |
|--------------------|-------------------|-----------------------|-------------|
| Alisal Rd | 0111 Old Stage Rd | Bardin Rd | 0.734 |
| Harkins Rd | 5th Street | Salinas City Limit | 1.403 |
| Harris Rd | Spreckels Blvd | URL.3m E/Railroad Ave | 0.484 |
| Hunter Ln | Harkins Rd | State Highway 68 | 1.551 |
| Spreckels Blvd | State Highway 68 | Spreckels Ave | 0.344 |
| Total, District 3: | | | 4.516 |

ATTACHMENT A-1 – REVISED ROAD LISTING

| STREET SWEEPING IN SUPERVISORY DISTRICT "4" | | | |
|---|-------------------|-----------------------|-------------|
| FULL NAME | FROM | TO | LENGTH (Mi) |
| Blanco Rd | Davis Road | S Main Street | 1.857 |
| Davis Rd | Blanco Road | Rossi Street | 1.952 |
| Del Monte Blvd | Reservation Ave | Carmel Ave | 0.212 |
| Hitchcock Rd | Davis Road | State Highway 68 | 1.821 |
| Old Cemetery Rd | State Highway 183 | End | 0.067 |
| 7th Ave | Gigling Road | Colonel Durham Street | 0.165 |
| Blanco Rd | Davis Road | Alisal Street | 0.339 |
| Chapel Hill Rd | Chapel Hill Rd | End | 0.022 |
| Durham Rd | | | 0.148 |
| Eighth Ave | | | 0.177 |
| Fremont St | Ord Avenue | Fremont Street | 0.026 |
| Inter-Garrison Rd | Second Avenue | Eighth Avenue | 1.378 |
| McClellan Cir | Inter-Garrison Rd | Inter-Garrison Rd | 0.591 |
| Ord Ave | Ord Avenue | Reservation Road | 0.150 |
| Panziera Rd | Reservation Ave | Panziera Road | 0.672 |
| Reservation Rd | State Highway 68 | Blanco Road | 5.290 |
| Sherman St | Sherman Street | Ord Avenue | 0.152 |
| Stonehenge Ln | | | 0.037 |
| TOTAL, District 4: | | | 15.055 |

ATTACHMENT A-1 – REVISED ROAD LISTING

STREET SWEEPING IN SUPERVISORY DISTRICT "5"

| FULL NAME | FROM | Torres St | LENGTH (MI) |
|--------------------------|--------------------------|------------------------|-------------|
| 117 Dr | State Highway 68 | End | 0.486 |
| 14th Ave | Santa Lucias Ave | End | 0.296 |
| 16th Ave | Carmelo St | End | 0.315 |
| 17th Ave | Carmelo St | Valley View Ave | 0.086 |
| 3rd Ave | Santa Fe St | Torres St | 0.124 |
| 7th Ave | Santa Rita St | Guadalupe St | 0.183 |
| 7th Pl | 7th Ave | End | 0.021 |
| A El Cuenco | 2RD05 Camino De Travesia | End | 0.142 |
| A El Rio | 2RD07 Esquiline Rd | 2RD24 El Potrero | 0.162 |
| Aguajito Rd | State Highway 1 | MON | 0.023 |
| Aliso Rd | 2CV05 Boronda Rd | End | 0.165 |
| Allen Pl | 2HF01 Randall Wy | End | 0.046 |
| Alta Ave | 2CW03 Dolores St | 2CW10 Camino Del Monte | 0.700 |
| Anza Cir | 2SV03 Anza Dr | End | 0.021 |
| Anza Dr | 2003 Portola Dr | 2003 Portola Dr | 0.420 |
| Arriba Del Mundo Dr | 2RV15 Rio Vista Dr | End | 0.340 |
| Arriba Way | 2CM03 Cuesta Wy | 2CM04 Pradera Rd | 0.054 |
| Arroyo Trail | 2RV10 Arriba Mundo | 2RV25 Carmel Knolls Dr | 0.233 |
| Aspen Pl | 2MF03 Fisher Dr | End | 0.039 |
| Atherton Dr | State Highway 1 | 2085 Rio Rd | 0.590 |
| Atherton Pl | 2HF28 Lazarro Dr | End | 0.081 |
| Avenida Principal | 223 Corral De Tierra Rd | 8697 Avenida Principal | 0.510 |
| Baldwin Pl | 2RV05 Flanders Dr | End | 0.041 |
| Balfour Ln | 2003 Portola Dr | End | 0.044 |
| Barbara Way | 2CV14 Cntry Club Dr | End | 0.064 |
| Bay View Ave | CML | 2CP03 Ocean View Ave | 0.510 |
| Berra Way | 2003 Portola Dr | End | 0.058 |
| Berry Dr | 0210 River Rd | 8757 | 0.356 |
| Berwick Dr | 2JM06 Dorris Dr | 0209a | 0.295 |
| Birch Pl | 2085 Rio Rd | End | 0.080 |
| Bonita Way | 2CR01 Brookdale Dr | End | 0.067 |
| Boronda Rd | 0209A Carmel Vly Rd | 2CV09 Garzas Rd | 0.569 |
| Bravo Ct | 2TP16 Torero Dr | End | 0.041 |
| Bravo Pl | 2TP16 Torero Dr | End | 0.107 |
| Brookdale Dr | 0209A Carmel Vly Rd | 8498 Rcho San Carlos | 0.751 |
| Buena Ln | 2PZ03 Berry Dr | End | 0.078 |
| Buena Vista Del Rio | 2RD08 | End | 0.287 |
| Cabrillo St | 2CW12 Serra Ave | End | 0.137 |
| Calera Canyon Rd | 223 Corral De Tierra | End | 1.189 |
| Calle De Este | Las Agullas | End | 0.278 |
| Calle De La Paloma | 2RD08 Calle De Ositos | End | 0.132 |
| Calle De La Ventana | 2RD28 Punta Del Monte | 2RD01 El Hemmoro | 0.398 |
| Calle De Los Agrinemsors | 2RD18 Calle Ventana | 2RD15 Southbank Rd | 0.955 |
| Calle De Los Ositos | 2RD07 Esquiline Rd | 2RD14 Piedras Blancas | 0.404 |
| Calle De Quien Sabe | 2RD18 Calle Ventana | 2RD08 Calle De Ositos | 0.259 |

ATTACHMENT A-1 – REVISED ROAD LISTING

STREET SWEEPING IN SUPERVISORY DISTRICT "5"

| FULL NAME | FROM | Torres St | LENGTH (Mi) |
|--------------------------|----------------------|--------------------------|-------------|
| Calle La Cruz | 2CM02 Ribera Rd | End | 0.056 |
| Camino De Travesia | 2RD18 Calle Ventana | End | 0.430 |
| Camino Del Monte | 2CW25 Carpenter St | CML | 0.594 |
| Camino Real | CML | End | 0.262 |
| Camp Steffani Rd | 0209A Carmel Vly Rd | End | 0.191 |
| Canada Ct | 2RV17 Canada Dr | End | 0.325 |
| Canada Dr | 2RV15 Rio Vista Dr | 5RV15 | 0.801 |
| Canada Ln | 2RV41 Canada Ct | End | 0.063 |
| Canada Valley Dr | 2RV17 Canada Dr | End | 0.138 |
| Canada Way | 2CR01 Brookdale Dr | 0209A Carmel Vly Rd | 0.170 |
| Canyon Dr | 2RV05 Flanders Dr | End | 0.091 |
| Capote Dr | End | 2003A Portola Dr | 0.306 |
| Carmel Hills Dr | 0232 Ocean Ave | End | 0.411 |
| Carmel Knolls Dr | 0209A Carmel Vly Rd | End | 0.915 |
| Carmel Rancho Blvd | 0209A Carmel Vly Rd | 2085 Rio Rd | 0.386 |
| Carmel Valley Rd | State Highway 1 | 0309B Carmel Vly Rd | 29.080 |
| Carmelo St | 2CP01 Scenic Rd | CML | 0.431 |
| Carpenter St | CML | 2RA10 High Meadow | 0.537 |
| Castro Ct | 2RA07 Castro Rd | END | 0.103 |
| Castro Ln | 2CW01 Pescadero Rd | 2CW03 Dolores St | 0.125 |
| Castro Rd | MON | 2RA02 Sylvan Rd | 0.602 |
| Castro Way | 2RA07 Castro Rd | MON | 0.102 |
| Cava Cir | 2PE01 Redding Dr | End | 0.052 |
| Center St | End | End | 0.250 |
| Chambers Ln | 2CV36 Center St | 0209A Carmel Vly Rd | 0.025 |
| Chaparral Rd | 2CV33 El Caminito Rd | 2CV33 El Caminito Rd | 1.011 |
| Chiquito Pl | 2RV15 Rio Vista Dr | End | 0.068 |
| Coleta Dr | 2003A Portola Dr | End | 0.147 |
| Cordoba Ct | 2TP20 Cordoba Dr | End | 0.032 |
| Cordoba Dr | 2TP24 Guidotti Dr | 2003A Portola Dr | 0.102 |
| Cordoba Pl | 2TP20 Cordoba Dr | End | 0.057 |
| Corral De Tierra Rd | State Highway 68 | 0222 San Benancio Cyn Rd | 7.690 |
| Corral De Tierra Terrace | 0223 Tierra Rd | End | 0.226 |
| Corte Barranco | 2C004 Paseo Barranco | End | 0.065 |
| Corte Lindo | 2C004 Paseo Barranco | End | 0.094 |
| Country Club Dr | 0209A Carmel Vly Rd | End | 1.310 |
| Country Club Way | 2cv14 Cntry Club Dr | End | 0.074 |
| Creekside Terrace | 2003 Portola Dr | End | 0.196 |
| Crestview Cir | 2CW18 Handley Dr | End | 0.066 |
| Cuesta Verde | End | End | 0.370 |
| Cuesta Way | 2CM02 Ribera Rd | End | 0.250 |
| Darcie Ln | 2003 Portola Dr | End | 0.071 |
| Davenrich St | 2003A Portola Dr | 2TP13 Capote Dr | 0.481 |
| De Amaral Rd | 2CV04 Marquard Rd | End | 0.196 |
| De El Rio | 2RD07 Esquiline Rd | 2RD07 Esquiline Rd | 0.156 |

ATTACHMENT A-1 – REVISED ROAD LISTING

STREET SWEEPING IN SUPERVISORY DISTRICT "5"

| FULL NAME | FROM | Torres St | LENGTH (MI) |
|-----------------|---------------------|----------------------|-------------|
| De Los Helechos | 2RD07 Esquiline Rd | End | 0.235 |
| Deer Flat Rd | 2RA02 Sylvan Rd | 5RA5 Jacks Rd | 0.161 |
| Deer Meadow Pl | 2CV18 Laurel Dr | End | 0.056 |
| Del Fino Pl | 2CV23 Pilot Rd | 0209A Carmel Vly Rd | 0.094 |
| Dichro Dr | 2HF09 Mesa Dr | End | 0.032 |
| Dolores St | 2CP20 Lasuen Dr | 2CW07 Alta Ave | 0.369 |
| Doris Dr | 0209A Carmel Vly Rd | 2JM05 Berwick Dr | 0.228 |
| Dougherty Ct | 2RV34 Dougherty Pl | End | 0.027 |
| Dougherty Pl | End | End | 0.163 |
| E Garzas Rd | End | 2CV05 Boronda Rd | 0.419 |
| Edgefield Pl | End | End | 0.197 |
| El Caminito Rd | 2CV24 Lupin Ln | 2CV28 Via Contenta | 2.068 |
| El Echo Rd | 2RD18 Calle Ventana | End | 0.047 |
| El Hemmorro | 2RD16 Calle Sabe | 5RD03 Ring Ln | 0.244 |
| El Pajaro | 2RD08 Calle Ositos | End | 0.048 |
| El Potrero | 2RD26 A El Rio | 5RD26 A El Rio | 0.351 |
| Encina Dr | 2RC02 Miramonte Rd | End | 0.275 |
| Enos Dr | 0210 River Rd | 2PZ03 Berry Dr | 0.473 |
| Espada Dr | 2003A Portola Dr | End | 0.295 |
| Espana Ct | 2SV04 Franciscan Wy | End | 0.076 |
| Esquiline Rd | 0209A Carmel Vly Rd | 2RD26 A El Rio | 0.874 |
| Estoque Pl | 2003A Portola Dr | End | 0.102 |
| Fairway Pl | End | End | 0.079 |
| Ferdinand Ct | 2TP08 Ferdinand Dr | End | 0.047 |
| Ferdinand Dr | 2TP07 Veronica Dr | 2TP07 Veronica Dr | 0.221 |
| Fifteenth Ave | 2CP19 Dolores St | 2CP04 San Antonio Av | 0.389 |
| Fifth Ave | 2HF01 Randall Wy | CML | 0.045 |
| Fisher Dr | 2MF12 Oliver Rd | 2MF08 Fisher Pl | 0.163 |
| Fisher Pl | 2MF12 Oliver Rd | End | 0.147 |
| Flanders Dr | 2RV07 Morse Dr | State Highway 1 | 0.759 |
| Flanders Pl | 2RV07 Morse Dr | End | 0.134 |
| Flight Rd | 0209A Carmel Vly Rd | 2CV35 Holman Rd | 0.375 |
| Ford Rd | 0209A Carmel Vly Rd | 2CV35 Holman Rd | 1.061 |
| Fourth Ave | 2HF03 Hatton Rd | CML | 0.082 |
| Franciscan Cir | 2SV04 Franciscan Wy | End | 0.035 |
| Franciscan Ct | 2SV04 Franciscan Wy | End | 0.028 |
| Franciscan Way | 2SV03 Anza Dr | 2003 Portola Dr | 0.333 |
| Glen Pl | 2CR01 Brookdale Dr | End | 0.057 |
| Greenfield Pl | End | End | 0.116 |
| Guadalupe St | 2CW05 Castro Ln | Cml | 0.362 |
| Guidotti Ct | 2TP24 Guidotti Dr | End | 0.021 |
| Guidotti Dr | 2TP20 Cordoba Dr | 2TP26 Muleta Dr | 0.210 |
| Guidotti Pl | 2TP26 Muleta Dr | End | 0.059 |
| Hacienda Pl | 2RV15 Rio Vista Dr | End | 0.119 |
| Handley Dr | State Highway 1 | End | 0.187 |

ATTACHMENT A-1 – REVISED ROAD LISTING

STREET SWEEPING IN SUPERVISORY DISTRICT "5"

| FULL NAME | FROM | Torres St | LENGTH (Mi) |
|--------------------|-----------------------|----------------------|-------------|
| Harper Canyon Rd | 0222 San Benancio Rd | End | 0.807 |
| Hatton Rd | 2HF09 Mesa Dr | End | 1.206 |
| High Meadow Dr | 2CW25a Carpenter St | 2RV36a Outlook | 0.356 |
| Hillcrest Cir | 2CM03 Cuesta Wy | End | 0.029 |
| Hilltop Pl | 2CP05 Inspiration Av | 2CP04 San Antonio Av | 0.075 |
| Hilltown Rd | 0206 Reservation Rd | End | 0.394 |
| Holman Rd | 0209a Carmel Vly Rd | 8261 | 0.322 |
| Horizon Way | 2CV14 Cntry Club Dr | End | 0.043 |
| Inspiration Ave | 2CP02 Bay View Ave | 2CP09 Isabella Ave | 0.151 |
| Isabella Ave | 2CP01 Scenic Rd | 2CP04 San Antonio Av | 0.248 |
| Jacks Rd | 2RA28 Olmsted Rd | 8739 Jacks Peak Dr | 0.246 |
| Jet Ln | 2CV18 Laurel Dr | End | 0.063 |
| Josselyn Canyon Rd | MON | MON | 0.357 |
| Knoll Ln | 2rv36 Outlook Dr | End | 0.055 |
| Laguna Pl | State Highway 68 | End | 0.241 |
| Lake Pl | 2gc01 Vly Greens Dr | End | 0.227 |
| Las Palmas Pkwy | 0210 River Rd | 2lp02 Tara Dr | 0.135 |
| Lasuen Dr | CML | 2cp19 Dolores St | 0.188 |
| Laurel Dr | 0209A Carmel Vly Rd | End | 0.995 |
| Laurel Ln | 2017B Pine Cyn Rd | End | 0.036 |
| Laureles Grade | 0209A Carmel Vly Rd | State Highway 68 | 3.867 |
| Lazarro Dr | 2HF30 Atherton Pl | 2HF26 Mesa Pl | 0.276 |
| Lilac Ln | 2CV30 Poppy Rd | 2CV22 Ford Rd | 0.280 |
| Live Oak Ln | 2CV03 Rancho Rd | End | 0.139 |
| Live Oaks Way | 2017B Pine Cyn Rd | End | 0.051 |
| Loma Ln | 2CV14 Country Club Ln | End | 0.119 |
| Los Robles Rd | 2RC02 Miramonte Rd | 205 Laureles Grade | 0.672 |
| Lower Trail | 2CW21 Valley Wy | 2CW29 Upper Trl | 0.227 |
| Lupin Ln | 2CV22 Ford Rd | 2CV33 El Caminito Rd | 0.317 |
| Manolete Dr | 2TP01 Picador Dr | 2TP04 Coleta Dr | 0.137 |
| Manor Pl | 2RA20 Manor Rd | End | 0.102 |
| Manor Rd | 2RA02 Sylvan Rd | End | 0.396 |
| Manzanita Way | 2AV02 Mesa Rd | 2AV04 Wildwood Wy | 0.279 |
| Mariposa Ct | 2CM02 Ribera Rd | End | 0.025 |
| Marquard Rd | 2CV03 Rancho Rd | End | 0.175 |
| Martin Rd | 2HF03 Hatton Rd | End | 0.276 |
| Martin Way | 21CP01 Scenic Rd | 2CP04 San Antonio Av | 0.087 |
| Meadow Pl | 2CV52 Panetta Rd | 8258 | 0.081 |
| Meadow Way | 2CM04 Pradera Rd | 2CM02 Ribera Rd | 0.052 |
| Mercurio Rd | 2TG1 Tierra Grande | End | 0.149 |
| Merrill Way | 2CV33 El Caminito Rd | End | 0.071 |
| Mesa Dr | 2HF22 Trevis Wy | State Highway 1 | 0.716 |
| Mesa Pl | 2HF28 Lazarro Dr | 2HF09 Mesa Dr | 0.131 |
| Mesa Rd | 2017B Pine Cyn Rd | End | 0.119 |
| Middle Canyon Rd | 2CV03 Rancho Rd | 8710 Middle Cyn Rd | 0.388 |

ATTACHMENT A-1 – REVISED ROAD LISTING

STREET SWEEPING IN SUPERVISORY DISTRICT "5"

| FULL NAME | FROM | Torres St | LENGTH (MI) |
|-------------------|-------------------------|-------------------------|-------------|
| Middle Canyon Way | 2CV03 Rancho Rd | End | 0.077 |
| Miramonte Rd | 0209A Carmel Vly Rd | 205 Laureles Grade | 1.156 |
| Mission Fields Rd | 2085 Rio Rd | 2MF12 Oliver | 0.285 |
| Monte Verde St | CML | End | 0.209 |
| Montera Ct | 2TP10 Montera Dr | End | 0.044 |
| Montera Dr | 2TP14 Davenrich St | 2TP14 Davenrich St | 0.184 |
| Montera Pl | 2TP10 Montera Dr | End | 0.058 |
| Morse Dr | 2RV23 S Carmel Hills | State Highway 1 | 0.339 |
| Mountain View Ave | CML | 2HF09 Mesa Dr | 0.145 |
| Muleta Dr | 2TP24 Guidotti Dr | 2TP28 Espada Dr | 0.113 |
| Muleta Pl | 2TP26 Muleta Pl | End | 0.050 |
| N Mesa Dr | Oak Pl | Mesa Dr | 0.373 |
| Nido Way | 2CV14 Cntry Club Dr | End | 0.067 |
| Nina Ct | 2PZ03 Berry Dr | End | 0.064 |
| Oak Pl | 2HF05 Shafter Wy | End | 0.087 |
| Ocean Ave | State Highway 1 | End | 0.219 |
| Ocean View Ave | 2CP01 Scenic Rd | 2CP01 | 0.317 |
| Oliver Rd | 2MF3 Fisher Dr | End | 0.490 |
| Olmsted Rd | State Highway 68 | 2RA29 Jacks Peak Dr | 0.391 |
| Ordonez Dr | 2TP16 Torero Dr | 2003 Portola Dr | 0.204 |
| Ortega Dr | 2TP05 Estoque Pl | 2003A Portola Dr | 0.255 |
| Outlook Ct | 2RV36 Outlook Dr | End | 0.117 |
| Outlook Dr | 2RV17 Canada Dr | 2RV17 Canada Dr | 1.786 |
| Outlook Ln | 2RV36 Outlook Dr | End | 0.038 |
| Outlook Pl | 2RV43 Outlook Ct | End | 0.032 |
| Outlook Terrace | 2RV36 Outlook Dr | End | 0.067 |
| Pablo Pl | 2CV14 Cntry Club Ln | End | 0.060 |
| Palou Dr | 2003 Portola Dr | End | 0.101 |
| Pancho Way | 2CR01 Brookdale Dr | End | 0.129 |
| Panetta Rd | 0209A Carmel Vly Rd | End | 0.393 |
| Partridge Pl | 2RV25 Carmel Knolls | End | 0.034 |
| Paseo Barranco | 2C001 Ave Principal | End | 0.396 |
| Paseo Cuarto | 2Ap01 Paseo De Vaqueros | 2AP01 Paseo De Vaqueros | 0.177 |
| Paseo De Vaqueros | 0222 San Benancio Rd | End | 0.331 |
| Paseo Hermoso | 0222 San Benancio Rd | End | 0.580 |
| Paseo Primero | 2AP01 Paseo De Vaqueros | 2AP08 Paseo Hermoso | 0.094 |
| Paseo Robles | 2CR01 Brookdale Dr | End | 0.125 |
| Paseo Segundo | 2AP08 Paseo Hermoso | 2AP01 Paseo Devaqueros | 0.094 |
| Paseo Tercero | 2AP01 Paseo De Vaqueros | 2AP08 Paseo Hermoso | 0.107 |
| Paseo Terrano | 2C003 Cuesta Verde | End | 0.861 |
| Paso Cresta | 2CV42 Paso Hondo | 2CV42 Paso Hondo | 0.329 |
| Paso Del Rio | 2CV49 V Las Encinas | End | 0.193 |
| Paso Hondo | 0209A Carmel Vly Rd | End | 1.047 |
| Paso Mediano | 2CV42 Paso Hondo | 2CV42 | 0.165 |
| Pescadero Rd | 2CW09 San Marcus St | CML | 0.745 |

ATTACHMENT A-1 – REVISED ROAD LISTING

STREET SWEEPING IN SUPERVISORY DISTRICT "5"

| FULL NAME | FROM | Torres St | LENGTH (Mi) |
|-----------------------|-----------------------|------------------------|-------------|
| Phelps Way | 0209A Carmel Vly Rd | End | 0.057 |
| Picador Dr | 2003A Portola Dr | End | 0.206 |
| Pico Ave | 2CW23 Cabrillo St | 2CW10 Camino Del Monte | 0.150 |
| Piedras Blancas | 2RD08 Calle De Ositos | End | 0.285 |
| Pilot Rd | 2CV28 Via Contenta | 0209A Carmel Vly Rd | 0.213 |
| Pine Canyon Rd | 0210 River Rd | End | 1.802 |
| Pine Hills Dr | 2RV36 Outlook Dr | End | 0.647 |
| Pinetree Ln | 2CH04 Fern Cyn Rd | 2CH10 Highlands Dr | 0.233 |
| Poplar Ln | 2GC01 Vly Greens Dr | End | 0.165 |
| Poppy Rd | 2CV35 Holman Rd | 2CV44 Flight Rd | 0.399 |
| Portola Dr | End | State Highway 68 | 3.060 |
| Portola Rd | 2CW02 San Juan Rd | 2CW12 Serra Ave | 0.231 |
| Pradera Rd | 2CM02 Ribera Rd | 2CM03 Cuesta Wy | 0.302 |
| Prado Ln | 2PZ03 Berry Dr | End | 0.154 |
| Punta Del Monte | 2RD14 Piedras Blancas | 2RD18 Calle Ventana | 0.296 |
| Purton Ln | 0209A Carmel Vly Rd | 2CV36 Center St | 0.025 |
| Ranchito Del Rio Ct | 2VD01 Ranchito Del R | End | 0.073 |
| Ranchito Del Rio Dr | 2VD03 Tara Dr | 2VD03 Tara Dr | 0.752 |
| Ranchito Dr | 0210 River Rd | 2VD01 Ranchito Del Rd | 0.195 |
| Rancho Fiesta Rd | 0209A Carmel Vly Rd | 2RC2 Miramonte Rd | 0.722 |
| Rancho Rd | 0209A Carmel Vly Rd | 2CV08 Middle Cyn Rd | 0.786 |
| Randall Way | 2MF04 4th Ave | 232 Ocean Ave | 0.176 |
| Redding Cir | IPE01 Redding Dr | End | 0.096 |
| Redding Dr | 2017B Pine Cyn Rd | 2017B Pine Cyn Rd | 0.800 |
| Reservation Rd | MRNA | State Highway 1 | 0.123 |
| Ribera Rd | State Highway 1 | End | 0.712 |
| Ridge Way | 2CV14 Cntry Club Dr | End | 0.123 |
| Ring Ln | 2RC02 Miramonte Rd | 2RC05 Los Robles Dr | 0.365 |
| Rio Ave | 2CP16 17th St | 2CP12 16th St | 0.114 |
| Rio Rd | CML | 0209A Carmel Vly Rd | 0.999 |
| Rio Vista Dr | 2RV17 Canada Dr | 0209A Carmel Vly Rd | 0.979 |
| River Ct | 0210 River Rd | End | 0.147 |
| River Park Pl | 2CP12 16th Ave | End | 0.047 |
| River Pl | 2GC01 Vly Greens Dr | End | 0.213 |
| River Rd | State Highway 68 | 0314 Chualar River Rd | 3.796 |
| Riverside Pl | 2MF02 Sycamore Pl | End | 0.035 |
| Riverside Way | 2MF02 Sycamore Pl | End | 0.067 |
| Robinson Canyon Rd | 0209A Carmel Vly Rd | 8030 | 0.574 |
| Robley Rd | 0205 Laureles Grade | 0223 Tierra Rd | 1.820 |
| Rotunda Dr | 2RV15 Rio Vista Dr | End | 0.287 |
| Row Pl | 2RV05 Flanders Dr | End | 0.029 |
| Ryan Pl | 2RV25 Carmel Knolls | End | 0.076 |
| S Carmel Hills Dr | State Highway 1 | End | 0.340 |
| Salsipuedes Rd | 2RD07 Esquiline Rd | End | 0.086 |
| San Antonio Ave South | 2CP05 Inspiration Av | CML | 0.253 |

ATTACHMENT A-1 – REVISED ROAD LISTING

| STREET SWEEPING IN SUPERVISORY DISTRICT "5" | | | |
|---|------------------------|-------------------------|-------------|
| FULL NAME | FROM | Torres St | LENGTH (Mi) |
| San Benancio Rd | State Highway 68 | 223 Corral De Tierra | 2.270 |
| San Juan Rd | 2CW01 Pescadero Rd | 2CW04 San Luis Ave | 0.557 |
| San Lucas Rd | 2CW09 San Marcus St | 2CW04 San Luis St | 0.130 |
| San Luis Ave | State Highway 1 | State Highway 1 | 0.564 |
| San Marcos St | 2CW10 Camino Del Monte | 2CW02 San Juan Rd | 0.176 |
| San Mateo Ave | 2CW04 San Luis Ave | 2CW04 San Luis Ave | 0.269 |
| San Pedro Ln | 2CW04 San Luis Ave | 2CW04 | 0.304 |
| Santa Fe St | 2CW04 San Luis Ave | 2CW04 San Luis Ave | 0.077 |
| Santa Rita St | 2CW04 San Luis Ave | 2CW04 | 0.215 |
| Scarlett Rd | 0209A Carmel Vly Rd | 0209A Carmel Vly Rd | 0.766 |
| Scenic Rd | CML | 2CP22 Carmelo St | 0.755 |
| Schulte Rd | 0209A Carmel Vly Rd | 8129 | 0.483 |
| Seca Pl | SH068 | End | 0.232 |
| Segunda Dr | 2RV15 Rio Vista Dr | End | 0.390 |
| Serra Ave | 2CW10 Camino Del Mon | 2CW25 Carpenter St | 0.265 |
| Shafter Way | 2HF16 Mtn View Ave | 2HF03 Hatton Rd | 0.283 |
| Sharon Ln | 2003 Portola Dr | End | 0.061 |
| Southbank Rd | 2RD03 Calle | 2RD07 Esquiline Rd | 1.090 |
| Stewart Pl | 2RV01 Carmel Hills | End | 0.080 |
| Stewart Way | 2CP05 Inspiration Av | 2CP01 Scenic Rd | 0.099 |
| Stewart Pl | Carmel Hills Dr | End | 0.048 |
| Story Rd | 2CV22 Ford Rd | End | 0.065 |
| Summit Field Rd | 2HM03 High Meadow Dr | End | 0.116 |
| Sycamore Pl | End | End | 0.167 |
| Sylvan Pl | 2RA02 Sylvan Rd | End | 0.138 |
| Sylvan Rd | MON | MON | 1.446 |
| Tara Ct | 2VD03 Tara Dr | End | 0.072 |
| Tara Dr | End | 0210 River Dr | 0.834 |
| Tara Pl | 2VD03 Tara Dr | End | 0.106 |
| Taylor Rd | 2HF09 Mesa Dr | End | 0.345 |
| Tierra Grande Dr | 0209A Carmel Vly Rd | End | 0.024 |
| Tierra Spur | 0223 Corral De Tierra | End | 0.344 |
| Tolando Trail | End | End | 0.203 |
| Toreador Dr | End | 2003A Portola Dr | 0.124 |
| Torero Ct | 2TP16 Torero Dr | End | 0.050 |
| Torero Dr | 2TP17 Ordonez Dr | SH068 | 0.205 |
| Toro Hills Ave | 2003A Portola Dr | 2068 Toro Hills Dr | 0.208 |
| Toro Hills Ct | 2068 Toro Hills | End | 0.052 |
| Toro Hills Dr | 2069 Toro Hills Ave | End | 0.457 |
| Toro Rd | 2034 Robley Rd | End | 0.167 |
| Torres St | 2CW10 Portola Rd | CML | 0.042 |
| Toyon Way | 2CV18 Laurel Dr | End | 0.153 |
| Trevis Way | 2HF09 Mesa Dr | End | 0.305 |
| Upper Trail | 2CW25 Carpenter St | 2CW27 Lower Trl | 0.450 |
| Valley Greens Cir | 2GC01 Vly Greens Dr | 2GC02 Valley Greens Cir | 0.786 |

ATTACHMENT A-1 – REVISED ROAD LISTING

| STREET SWEEPING IN SUPERVISORY DISTRICT "5" | | | |
|---|--------------------------|----------------------|-------------|
| FULL NAME | FROM | Torres St | LENGTH (Mi) |
| Valley Greens Dr | 0509A Carmel Vly Rd | State Highway 1 | 1.195 |
| Valley Knoll Rd | 2GC01 Vly Greens Dr | End | 0.364 |
| Valley Pl | 2RV01 Carmel Hills | End | 0.096 |
| Valley View Ave | 2CP08 15th St | 2CP01 Scenic Rd | 0.273 |
| Valley Vista | 0209A Carmel Vly Rd | End | 0.188 |
| Valley Way | State Highway 1 | 2CW19 Guadalupe St | 0.265 |
| Veronica Dr | 2003A Portola Dr | 2003A | 0.420 |
| Via Carmelita | 2RV23 S. Carmel Hills Dr | End | 0.033 |
| Via Contenta | 0209A Carmel Vly Rd | 2CV22 Ford Rd | 0.595 |
| Via Espana | 2SV04 Franciscan Wy | 2SV12 Espana Ct | 0.081 |
| Via Las Encinas | 2CV09 Garzas Rd | End | 0.339 |
| Via Mallorca | 0209A Carmel Vly Rd | End | 0.185 |
| Via Mar Monte | End | End | 0.172 |
| Via Margarita | 2RV23 S. Carmel Hills Dr | End | 0.037 |
| Via Milpitas | 5CV33 El Caminito | End | 0.260 |
| Via Petra | 2TG01 Tierra Grde Dr | End | 0.120 |
| Via Poca | 0209A Carmel Vly Rd | End | 0.037 |
| Via Portola | 2CV09 Garzas Rd | End | 0.031 |
| Via Riviera | 2RV23 S. Carmel Hills Dr | End | 0.041 |
| Village Dr | 2RV23 S. Carmel Hills Dr | End | 0.292 |
| Virginia Way | 2CV28 Via Contenta | End | 0.031 |
| Vista Del Pinos | 2RV10 Arriba Mundo | End | 0.101 |
| Vista Dorado | 0223 Corral Tierra | End | 0.191 |
| W Garzas Rd | 2CV05 Boronda Rd | End | 0.486 |
| Walker Ave | 2CP17 Monte Verde St | 2CP15 Camino Real | 0.101 |
| Ward Pl | 2RV05 Flanders Dr | End | 0.108 |
| Wawona Rd | End | 2RD13 Cp Steffani Rd | 0.093 |
| White Oak Way | 2CV03 Rancho Rd | End | 0.074 |
| Whitman Cir | 2RV05 Flanders Dr | End | 0.163 |
| Wildwood Way | 2AV01 Manzanita Wy | 2AV01 Manzanita Wy | 0.352 |
| Willow Pl | 2MF04 Mission Flds S | End | 0.058 |
| TOTAL, District 5: | | | 147.296 |