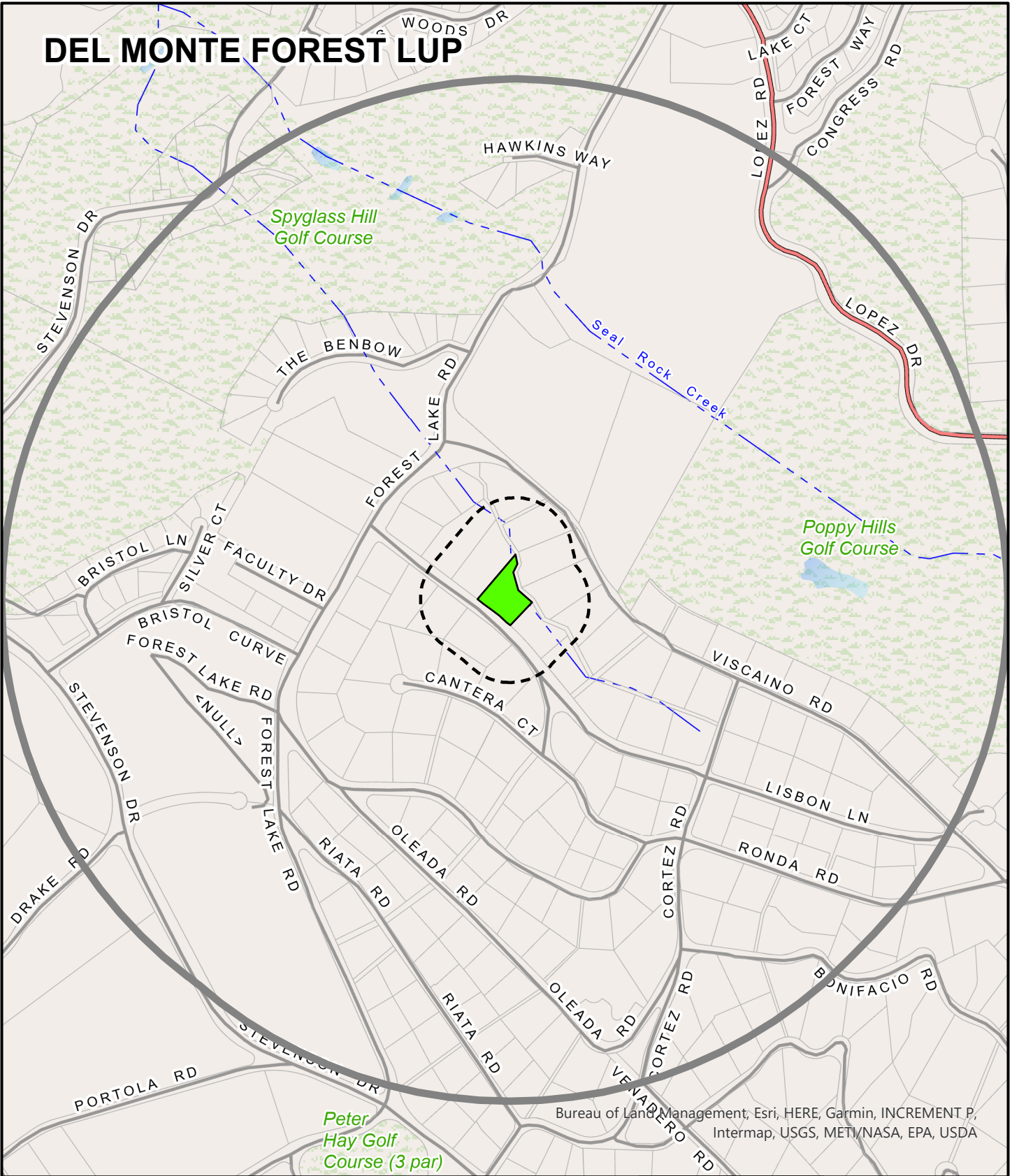


Exhibit C

This page intentionally left blank.

DEL MONTE FOREST LUP




Bureau of Land Management, Esri, HERE, Garmin, INCREMENT P, Intermap, USGS, METI/NASA, EPA, USDA


APPLICANT: MANE SHAILESH PANDURANG TR ET AL

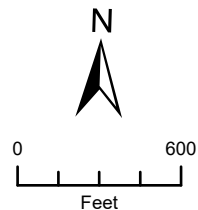
APN: 008231017000

FILE # PLN260078

 Project Site

 300 FT Buffer

 2500 FT Buffer



This page intentionally left blank