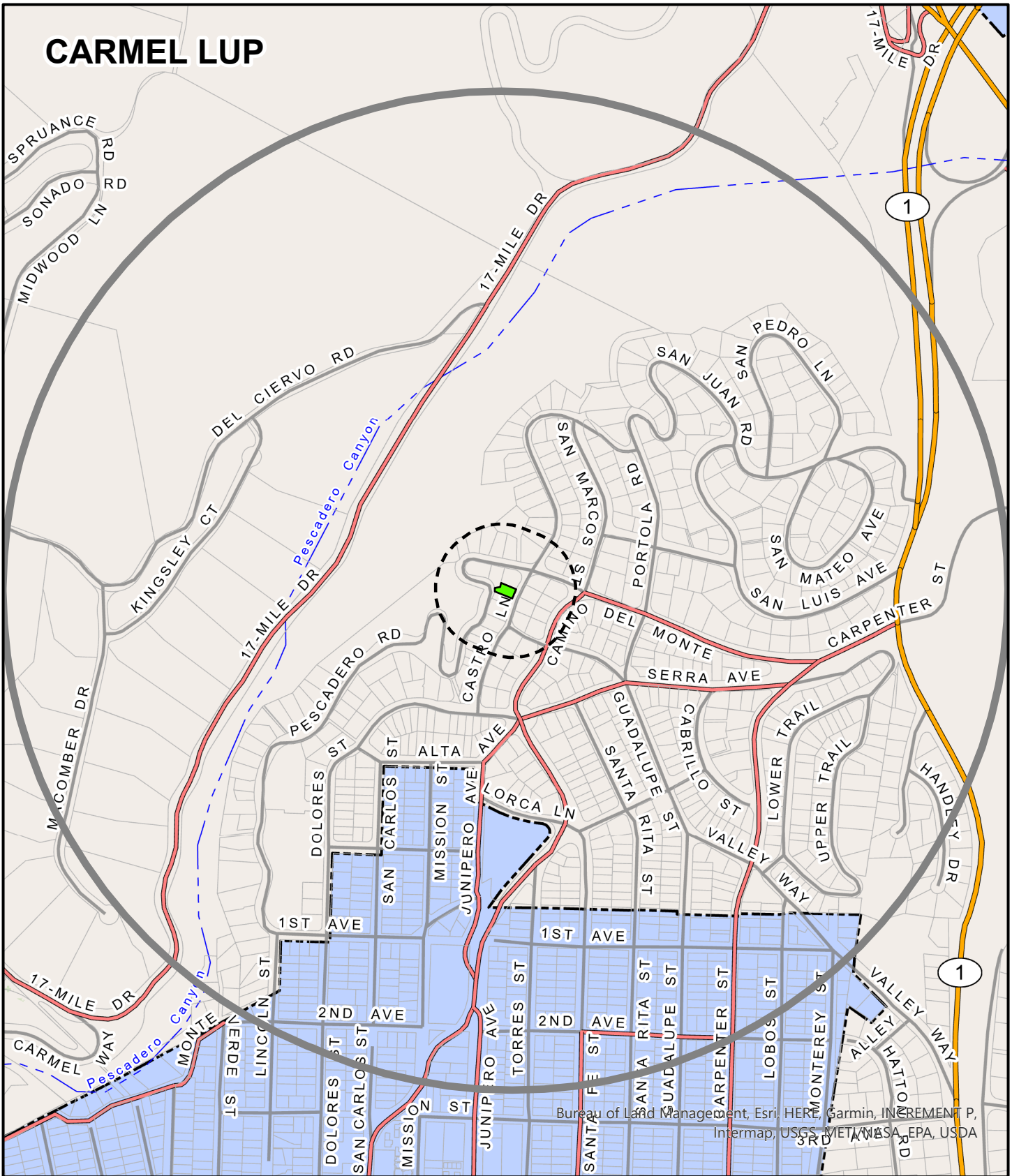


Exhibit B

This page intentionally left blank.

CARMEL LUP




Bureau of Land Management, Esri, HERE, Garmin, INCREMENT P, Intermap, USGS, METAWASA, EPA, USDA


APPLICANT: KASTIGAR ROBERT & CLEARY SIMONE

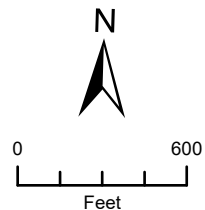
APN: 009091004000

FILE # PLN230221

 Project Site

 300 FT Buffer

 2500 FT Buffer



This page intentionally left blank