

Exhibit A

This page intentionally left blank.

DRAFT RESOLUTION

Before the Planning Commission in and for the County of Monterey, State of California

In the matter of the application of:

**CLARK WESLEY & SHaida TRS AND CLARK
WESLEY ALAN (PLN250008) RESOLUTION
NO. 26-**

Resolution by the County of Monterey Planning
Commission

- 1) Finding the project qualifies as a Class 5 Categorical Exemption pursuant to CEQA Guidelines section 15305 (a), and there are no exceptions pursuant to section 15300.2; and
- 2) Approve a Coastal Development Permit to allow a Lot Merger of three legal lots of record consisting of Parcel A (APN 241-154-001-000; 0.42 acres), Parcel B (APN 241-142-005-000; 0.02 acres), and Parcel C (APN 241-142-004-000; 1.12 acres), resulting in one 1.56-acre parcel.

[PLN250008, Wesley and Shaida Clark, 42 Mt Devon Road, Carmel (Assessor's Parcel Numbers 241-154-001-000, 241-142-005-000, and 241-142-004-000), Carmel Area Plan Use Plan, Coastal Zone]

The CLARK WESLEY & SHaida TRS AND CLARK WESLEY ALAN application (PLN250008) came on for public hearing before the County of Monterey Planning Commission on April 8, 2026. Having considered all the written and documentary evidence, the administrative record, the staff report, oral testimony, and other evidence presented, the Planning Commission finds and decides as follows:

FINDINGS

1. **FINDING:** **CONSISTENCY** – The Project, as conditioned, is consistent with the applicable plans and policies which designate this area as appropriate for development.
EVIDENCE: a) During the course of review of this application, the project has been reviewed for consistency with the text, policies, and regulations in:
 - the 1928 Monterey County General Plan;
 - Carmel Area Land Use Plan;
 - Monterey County Coastal Implementation Plan Part 4;
 - Monterey County Subdivision Ordinance (Title 19) and
 - Monterey County Zoning Ordinance (Title 20).

No conflicts were found to exist. No communications were received during the course of review of the project indicating any inconsistencies with the text, policies, and regulations in these documents.

- b) Proposed Project. The proposed lot merger involves three legal lots of record. Parcel A is currently developed with a single-family dwelling; Parcel B is undeveloped; and Parcel C is currently developed with the driveway that serves the single-family dwelling on Parcel A. With the proposed Lot Merger, the single-family dwelling will be on the same parcel as its driveway, with access to Mt Devon Road. The proposed lot merger will reconfigure Parcels A, B, and C by merging the properties into one 1.56-acre parcel
- c) Allowed Use. The properties are located at 42 Mt. Devon Road, Carmel, in the Carmel Area Land Use Plan (Assessor's Parcel Numbers 241-154-001-000, 241-142-005-000, and 241-142-004-000), Coastal Zone. The parcels are zoned Low Density Residential, 1 unit per acre density, with Design Control overlay (Coastal Zone) [LDR/1-D(CZ)], which allows lot line adjustments (LLA), including lot mergers, with the granting of a Coastal Development Permit. Therefore, as proposed, the project involves an allowed land use for this site.
- d) Lot Legality. The subject properties, comprised of three lots, are Parcel A, Parcel B, and Parcel C. Parcel A – 0.42 acres (APN 241-154-001-000) is shown in its current size and configuration, labelled as 164 of Deed Page 279 “Tompkins Property at Carmel Highlands Property” recorded on April 14th, 1927 (Volume 3 of Surveys, Page 118). Parcel B – 0.02 acres (APN 241-142-005-000) is identified in its current size configuration as Lot 21B on Page 529 Book 1662 of Official Records on a deed recorded on November 28th, 1955, as well as documented in a deed under separate ownership in Official Records (Volume 21 Page 346) recorded on June 7th, 1923. Parcel C – 1.12 acres (APN 241-142-004-000) is identified in its current size and configuration on “Map No. 3 of a Part of Carmel Highlands Property”, recorded on May 2nd, 1925 (Volume 3 of Surveys, Page 103). Therefore, the County recognizes both parcels as legal lots of record.
- e) Subdivision Map Act Consistency. Pursuant to section 66412(d) of the Subdivision Map Act (SMA), the SMA is inapplicable to the lot line adjustment due to the fact that the final outcome of the LLA is not more than four adjoining parcels, and a greater number of parcels than previously existed is not being created. See also Finding No. 7 and supporting evidence.
- f) Review of Development Standards – Structural Coverage. Pursuant to Title 20 section 20.14.060.E and 20.14.060.F, the maximum site coverage and floor area ratio in this LDR district are 15 percent, respectively. Development on existing Parcel A is below the allowable coverage. No development is proposed with the implementation of this lot merger. Therefore, the resulting parcel will continue to conform to the maximum allowed site coverage.
- g) Review of Development Standards – Setbacks. Pursuant to Title 20 section 20.14.060.C, the required main structure setbacks in this LDR district are 30 feet (front), 20 feet (sides), 20 feet (rear). Existing

development on Existing Parcel A complies with the required setbacks and will continue to meet required setbacks with implementation of the proposed lot line adjustment.

- h) Review of Development Standards- Minimum Lot Size & Density. Pursuant to Title 20 section 20.14.060.B, the maximum development density shall not exceed the units/acre as shown for the specific “LDR” district as shown on the zoning map. The subject parcels are zoned LDR/1-D (CZ), which has a maximum gross density of 1 unit per acre. Further, the minimum lot size in the LDR zoning district is 1 acre. Existing Parcel A (0.42 acres) is currently developed with a single-family dwelling, while Parcel B is vacant, and Parcel C is developed with the driveway that provides the single-family dwelling on Parcel A access to Devon Road. Although the existing lots were legally created (see Finding No. 1, Evidence “d”), each lot is legal non-conforming as to minimum lot size (1 acre). Despite their size, Parcels B and C are residentially zoned and could be developed with a single-family dwelling, subject to appropriate permits and adequate water and sewage disposal. As proposed, the three lots will be merged into one, 1.56-acre parcel, which will comply with minimum lot size and density requirements. The resulting overall development potential is reduced from three (one unit per lot) to one (one unit on the merged lot). As proposed, the project does not involve any new structural development. Any future permitting of accessory structures, including ADUs, would depend on other factors in addition to zoning (e.g., potable water credits and sewage disposal) and would require separate discretionary review.
- i) Land Use Advisory Committee. The project was referred to the Carmel Highlands Land Use Advisory Committee (LUAC) for review. Based on the LUAC Procedure Guidelines adopted by the Monterey County Board of Supervisors, this application warranted referral to the LUAC because it involves a lot line adjustment in the Coastal Zone. On March 2, 2026, the Carmel Unincorporated/Highlands Land Use Advisory Committee (LUAC) reviewed the project and voted 5 to 0 in support of the project as proposed with no suggested changes. Members of the LUAC had questions about foreseeable development and change in development potential; see preceding Evidence “h”.
- j) The application, project plans, and related support materials submitted by the project applicant to Monterey County HCD-Planning for the proposed development found in Project File PLN250008.

2. **FINDING:** **SITE SUITABILITY** – The site is physically suitable for the use proposed.

EVIDENCE: a) The project has been reviewed for site suitability by the following departments and agencies: HCD- Planning, Carmel Highlands Fire Protection District, HCD-Engineering Services, HCD-Environmental Services, and Environmental Health Bureau. There has been no indication from these departments/agencies that the site is not suitable for the proposed development. Conditions recommended have been incorporated.

- b) Staff identified no potential impacts to the environment. There are no physical or environmental constraints that would indicate that the site is not suitable for the use LLA.
- c) Staff conducted a site inspection on March 27, 2026, to verify that the site is suitable for this use.
- d) The application, project plans, and related support materials submitted by the project applicant to the Monterey County HCD - Planning for the proposed development found in Project File PLN250008.

3. **FINDING:** **HEALTH AND SAFETY** - The establishment, maintenance, or operation of the project applied for will not under the circumstances of this particular case be detrimental to the health, safety, peace, morals, comfort, and general welfare of persons residing or working in the neighborhood of such proposed use or be detrimental or injurious to property and improvements in the neighborhood or to the general welfare of the County.

- EVIDENCE:**
- a) The project was reviewed by HCD - Planning, Carmel Highlands Fire Protection District, HCD-Engineering Services, Environmental Health Bureau, and HCD-Environmental Services. The respective agencies have recommended conditions, where appropriate, to ensure that the project will not have an adverse effect on the health, safety, and welfare of persons either residing or working in the neighborhood.
 - b) Potable water will continue to be provided by the California American Water (MPWMD) to the existing residence. Carmel Area Wastewater District (CAWD) will also continue to provide sewer service to the existing residence.
 - c) Staff conducted a site inspection on March 27, 2026, to verify that the site is suitable for this use.
 - d) The application, project plans, and related support materials submitted by the project applicant to the Monterey County HCD - Planning for the proposed development found in Project File PLN250008.

4. **FINDING:** **NO VIOLATIONS** - The subject property is in compliance with all rules and regulations pertaining to zoning uses, subdivision, and any other applicable provisions of the County's zoning ordinance. No violations exist on the property.

- EVIDENCE:**
- a) Staff reviewed Monterey County HCD- Planning and Building Services Department records and is not aware of any violations existing on subject property.
 - b) Staff conducted a site inspection on March 27, 2026, and researched County records to assess if any violation exists on the subject property.
 - c) There are no known violations on the subject parcel.
 - d) The application, plans and supporting materials submitted by the project applicant to Monterey County HCD-Planning for the proposed development are found in Project File PLN250008.

5. **FINDING:** **CEQA (Exempt):** - The project is categorically exempt from environmental review and no unusual circumstances were identified to exist for the proposed project.

- EVIDENCE:**
- a) California Environmental Quality Act (CEQA) Guidelines section 15305(a) categorically exempts minor lot line adjustments not resulting in the creation of any new parcel.
 - b) The project includes a lot merger between three legal lots of record: Parcel A (0.42 acres), Parcel B (0.02 acres), and Parcel C (1.12 acres), resulting in one lot of record containing 1.56 acres. No new lots will be created by the lot merger, and therefore, the project qualifies as a Class 5 Categorical Exemption.
 - c) The lot line adjustment will not intensify the level of development allowed on the parcels, either individually or cumulatively. After the implementation of the proposed lot merger, the resulting parcel will continue to conform with regard to site coverage, floor area ratio, setbacks, density, and lot size. Therefore, the proposed development is consistent with CEQA Guidelines section 15305(a) and Title 19 Section 19.09.005.C.
 - d) None of the exceptions under CEQA Guidelines section 15300.2 apply to this project. The project does not involve alterations to a designated historical resource, a hazardous waste site, or development that would result in a cumulatively significant impact. Although the project would allow development (Title 20 section 20.06.310.4.b defines a lot line adjustment as development), the lot line adjustment will not intensify the level of development allowed on the parcels. Furthermore, the lot merger decreases overall development potential from three to one unit. There are no unusual circumstances associated with undertaking the project that would create a reasonable possibility that the project would have a significant effect on the environment.
 - e) No adverse environmental effects were identified during staff review of the development application during a site visit on March 27, 2026.
 - f) The application, project plans, and related support materials submitted by the project applicant to Monterey County HCD-Planning for the proposed development found in Project File PLN250008.

6. **FINDING:** **PUBLIC ACCESS** – The project is in conformance with the public access and recreation policies of the Coastal Act (specifically Chapter 3 of the Coastal Act of 1976, commencing with Section 30200 of the Public Resources Code) and Local Coastal Program, and does not interfere with any form of historic public use or trust rights.

- EVIDENCE:**
- a) No access is required as part of the project as no substantial adverse impact on access, either individually or cumulatively, as described in Section 20.146.130 of the Monterey County Coastal Implementation Plan can be demonstrated.
 - b) Although the subject properties are shown in an area where the applicable Local Coastal Program requires public access (Figure 3, Public Access, Carmel Area Land Use Plan), no evidence or documentation has been submitted or found showing the existence of historic public use or trust rights over this property.
 - c) County staff conducted a site inspection on March 27, 2026, to verify that the proposed project will not impact public access.

- d) The application, project plans, and related support materials submitted by the project applicant to Monterey County HCD-Planning for the proposed development found in Project File PLN250008.

7. **FINDING:** **LOT LINE ADJUSTMENT-** Section 66412(d) of the California Government Code (Subdivision Map Act) and Title 19 (Subdivision Ordinance – Coastal) of the Monterey County Code (MCC) allow a lot line adjustment that meets the following standards:

- 1. The lot line adjustment is between four or fewer existing adjoining parcels;
- 2. A greater number of parcels than originally existed will not be created as a result of the lot line adjustment; and
- 3. The parcels resulting from the lot line adjustment conform to the County’s general plan, any applicable specific plan, any applicable coastal plan, and zoning and building ordinances.

EVIDENCE:

- a) The three parcels are all zoned Low Density Residential, 1 unit per acre, with a Design Control overlay (Coastal Zone) [LDR/1-D (CZ)]. See Finding 1, Evidence “c”.
- b) The lot line adjustment is between four or fewer existing adjoining parcels. The three existing legal lots of record have a total combined area of 1.56 acres. After the adjustment, there will be one lot of record containing 1.56 acres.
- c) The lot merger will not create a greater number of parcels than originally existed. Three contiguous separate legal parcels of record will be adjusted, resulting in one contiguous separate legal parcel of record. Therefore, no new parcels will be created.
- d) The proposed lot line adjustment is consistent with the Monterey County Zoning Ordinance (Title 20). County staff verified that the subject property is in compliance with all rules and regulations pertaining to the use of the property, and that no violations exist on the property (see Finding Nos. 1, 2, 3, and 4; and supporting evidence).
- e) The subject properties are zoned for residential purposes. Parcel A is currently developed with a single-family dwelling, while Parcel C is currently developed with a driveway that provides the single-family dwelling on Parcel A access to Mt Devon Road. Parcel B is vacant. With the proposed Lot Merger, the single-family dwelling and related access improvements will be on the same parcel with no need for an easement. No changes in use are proposed. None of the property area is under Williamson Act contract or used for agricultural purposes.
- f) The Applicant/Owner will dissolve an existing access easement on Parcel C, which provides Parcel A access to Mt Devon Road as it will no longer be needed. The easement was documented in County Official Records (Book 92, Page 289), recorded on September 5th, 1962.
- g) As an exclusion to the Subdivision Map Act, no map is recorded for a Lot Line Adjustment. To appropriately document the boundary changes, execution and recordation of deeds reflecting the lot merger as well as a Certificate of Compliance for the adjusted lot is required per incorporated standard conditions of approval (Condition Nos. 4 and 5; and supporting evidence).

- h) The project planner conducted a site inspection on March 27, 2026, to verify that the project will not conflict with zoning or building ordinances.
- i) The application, project plans, and related support materials submitted by the project applicant to Monterey County HCD-Planning for the proposed development found in Project File PLN250008.

8. **FINDING:** **APPEALABILITY** - The decision on this project may be appealed to the Board of Supervisors and the California Coastal Commission.

- EVIDENCE:**
- a) Board of Supervisors. Section 19.01.050.A of the Monterey County Subdivision Ordinance (Title 19 – Coastal Zone) and Section 20.86.030 of the Monterey County Zoning Ordinance (Title 20) allows an appeal to be made to the Board of Supervisors by any public agency or person aggrieved by a decision of an Appropriate Authority other than the Board of Supervisors.
 - b) Coastal Commission. Pursuant to Section 20.86.080.A.3 of the Monterey County Zoning Ordinance (Title 20), the project is subject to appeal by/to the California Coastal Commission because it involves development that is permitted in the underlying zone as a conditional use.

DECISION

NOW, THEREFORE, based on the above findings and evidence, the Planning Commission does hereby:

1. Find that the project qualifies as a Class 5 Categorical Exemption pursuant to CEQA Guidelines section 15305(a), and there are no exceptions pursuant to Section 15300.2; and
2. Approve a Coastal Development Permit to allow a Lot Merger of three legal lots of record consisting of Parcel 1 (APN 241-154-001-000; 0.42 acres), Parcel B (APN 241-142-005-000; 0.02 acres), and Parcel C (APN 241-142-004-000; 1.12 acres), resulting in one 1.56-acre parcel.

PASSED AND ADOPTED this 8th day of April 2026 upon motion of _____, seconded by _____, by the following vote:

AYES:
NOES:
ABSENT:
ABSTAIN:

Melanie Beretti, AICP
Planning Commission Secretary

COPY OF THIS DECISION MAILED TO APPLICANT ON _____.

THIS APPLICATION IS APPEALABLE TO THE BOARD OF SUPERVISORS.

IF ANYONE WISHES TO APPEAL THIS DECISION, AN APPEAL FORM MUST BE COMPLETED AND SUBMITTED TO THE CLERK TO THE BOARD ALONG WITH THE APPROPRIATE FILING FEE ON OR BEFORE _____.

THIS PROJECT IS LOCATED IN THE COASTAL ZONE AND IS APPEALABLE TO THE COASTAL COMMISSION. UPON RECEIPT OF NOTIFICATION OF THE FINAL LOCAL ACTION NOTICE (FLAN) STATING THE DECISION BY THE FINAL DECISION MAKING BODY, THE COMMISSION ESTABLISHES A 10 WORKING DAY APPEAL PERIOD. AN APPEAL FORM MUST BE FILED WITH THE COASTAL COMMISSION. FOR FURTHER INFORMATION, CONTACT THE COASTAL COMMISSION AT (831) 427-4863 OR AT 725 FRONT STREET, SUITE 300, SANTA CRUZ, CA

This decision, if this is the final administrative decision, is subject to judicial review pursuant to California Code of Civil Procedure Sections 1094.5 and 1094.6. Any Petition for Writ of Mandate must be filed with the Court no later than the 90th day following the date on which this decision becomes final.

NOTES

1. You will need a building permit and must comply with the Monterey County Building Ordinance in every respect.

Additionally, the Zoning Ordinance provides that no building permit shall be issued, nor any use conducted, otherwise than in accordance with the conditions and terms of the permit granted or

until ten days after the mailing of notice of the granting of the permit by the appropriate authority, or after granting of the permit by the Board of Supervisors in the event of appeal.

Do not start any construction or occupy any building until you have obtained the necessary permits and use clearances from Monterey County HCD-Planning and HCD-Building Services Department office in Salinas.

2. This permit expires 3 years after the above date of granting thereof unless construction or use is started within this period.

This page intentionally left blank

County of Monterey HCD Planning

DRAFT Conditions of Approval/Implementation Plan/Mitigation Monitoring and Reporting Plan

PLN250008

1. PD001 - SPECIFIC USES ONLY

Responsible Department: Planning

Condition/Mitigation Monitoring Measure: This Lot Merger (PLN250008) allows Merger of three legal lots of record consisting of Parcel A (APN 241-154-001-000; 0.42 acres), Parcel B (APN 241-142-005-000; 0.02 acres), and Parcel C (APN 241-142-004-000; 1.12 acres), resulting in one 1.56-acre parcel. The property is located at 42 Mt Devon Road, Carmel (Assessor's Parcel Number 241-154-001-000, 241-142-005-000, and 241-142-004-000), Carmel Area Land Use Plan. This permit was approved in accordance with County ordinances and land use regulations subject to the terms and conditions described in the project file. Neither the uses nor the construction allowed by this permit shall commence unless and until all of the conditions of this permit are met to the satisfaction of the Director of HCD - Planning. Any use or construction not in substantial conformance with the terms and conditions of this permit is a violation of County regulations and may result in modification or revocation of this permit and subsequent legal action. No use or construction other than that specified by this permit is allowed unless additional permits are approved by the appropriate authorities. To the extent that the County has delegated any condition compliance or mitigation monitoring to the Monterey County Water Resources Agency, the Water Resources Agency shall provide all information requested by the County and the County shall bear ultimate responsibility to ensure that conditions and mitigation measures are properly fulfilled. (HCD - Planning)

Compliance or Monitoring Action to be Performed: The Owner/Applicant shall adhere to conditions and uses specified in the permit on an on-going basis unless otherwise stated.

2. PD002 - NOTICE PERMIT APPROVAL

Responsible Department: Planning

Condition/Mitigation Monitoring Measure: The applicant shall record a Permit Approval Notice. This notice shall state:
"A Lot Merger (Resolution Number _____) was approved by the Planning Commission for Assessor's Parcel Numbers 241-154-001-000, 241-142-005-000, and 241-142-004-000 on April 8th, 2026. The permit was granted subject to 5 conditions of approval which run with the land. A copy of the permit is on file with Monterey County HCD - Planning."

Proof of recordation of this notice shall be furnished to the Director of HCD - Planning prior to issuance of grading and building permits, Certificates of Compliance, or commencement of use, whichever occurs first and as applicable. (HCD - Planning)

Compliance or Monitoring Action to be Performed: Prior to the issuance of grading and building permits, certificates of compliance, or commencement of use, whichever occurs first and as applicable, the Owner/Applicant shall provide proof of recordation of this notice to the HCD - Planning.

3. PD006(A) - CONDITION COMPLIANCE FEE

Responsible Department: Planning

Condition/Mitigation Monitoring Measure: The Owner/Applicant shall pay the Condition Compliance fee, as set forth in the fee schedule adopted by the Board of Supervisors, for the staff time required to satisfy conditions of approval. The fee in effect at the time of payment shall be paid prior to clearing any conditions of approval.

Compliance or Monitoring Action to be Performed: Prior to clearance of conditions, the Owner/Applicant shall pay the Condition Compliance fee, as set forth in the fee schedule adopted by the Board of Supervisors.

4. PD045 - COC (LOT LINE ADJUSTMENTS)

Responsible Department: Planning

Condition/Mitigation Monitoring Measure: Owner(s)/Applicant(s) shall request unconditional Certificates of Compliance for the newly configured parcels as illustrated in the attached plans (HCD – Planning). Upon issuance of Certificates of Compliance, the Applicant/Owner shall obtain new APNs reflecting the adjusted parcels and submit the corresponding APN Map to HCD-Planning.

Compliance or Monitoring Action to be Performed: Prior to the expiration of the entitlement and after the new grant deed(s) have been recorded [Condition No. PD045(A) – Lot Line Adjustment Deed(s)], the Owner/Applicant/Surveyor shall prepare legal descriptions for each newly configured parcel in its entirety as approved in the attached plans and submit them to HCD -Planning for review and approval. The legal descriptions shall be entitled "Exhibit A." The legal description shall comply with the Monterey County Recorder's guidelines as to form and content. The Applicant shall submit the legal descriptions with a check, payable to the Monterey County Recorder, for the appropriate fees to record the Certificates of Compliance.

Prior to the expiration of the entitlement and after the Certificates are recorded, the Owner/Applicant shall file a request and pay the fees for separate assessments or combination assessments (for lot mergers) with the Assessor's Office.

Upon issuance of separate assessments (APNs), the Applicant/Owner shall obtain the corresponding updated APN Map and submit it to HCD-Planning

5. PD045(A) LOT LINE ADJUSTMENT DEED(S)

Responsible Department: Planning

Condition/Mitigation Monitoring Measure: Owner(s)/Applicant(s) shall prepare, execute and record separate deeds that reflect all areas being conveyed and the newly adjusted lot line configuration as illustrated in the attached plans and required by California Government Code 66412(d). (HCD – Planning).

Steps

1. Obtain an updated title report (current within 30 days) for each subject parcel of the lot line adjustment.

2. Prepare separate legal descriptions, plats, and closure calculations for the following: (Should the parcels be under the same ownership, Step 2(i) can be excluded)

- i. All adjustment parcels, being all areas being conveyed by Owners in conformance to the approved lot line adjustment; and
- ii. Each newly adjusted parcel of the lot line adjustment for which a Certificate of Compliance will be issued.

All legal descriptions, plats, and closure calculations shall be prepared by a professional land surveyor. The legal description shall be entitled "Exhibit A" and shall have the planning permit no. (PLN) in the heading. The plat may be incorporated by reference into Exhibit "A," or be entitled Exhibit "B."

3. Prepare separate deeds for the following: (Should the parcels be under the same ownership, Step 3(i) can be excluded)

- i. All of the adjustment parcels, being the areas conveyed by one party to another to conform to the approved lot line adjustment; and
- ii. The entirety of each newly adjusted parcel of the lot line adjustment for which a Certificate of Compliance will be issued.

NOTE: These deeds will use the respective legal description and plat prepared in Step No. 2 above.

a. The Owner(s)/Applicant(s) shall be responsible for ensuring the accuracy and completeness of all parties listed as Grantor and Grantee on the deeds.

b. Each deed shall state in the upper left corner of the document the party requesting the recording and to whom the recorded document shall be returned.

c. The purpose of the deed shall be stated on the first page of each deed, as follows:

"The purpose of this deed is to adjust the parcel boundaries in conformance to the lot line adjustment approved by the County of Monterey, PLN250008. This deed is being recorded pursuant to §66412(d) of the California Government Code and shall reconfigure the subject parcels in conformance to said approved lot line adjustment."

PLEASE NOTE: Owner(s) is/are responsible for securing any reconveyance, partial reconveyance and /or subordination in connection with any loan, mortgage, lien or other financial obligation on all property being transferred between parties.

4. Following review and any corrections of the legal descriptions and plats by County Surveyor:

a. Owner/Applicant shall submit copies of the fully executed and acknowledged deed(s) for the adjustment parcels and the entire parcels to the project planner for review & approval by County Surveyor.

b. Have the deeds recorded in the following sequence: (Should the parcels be under the same ownership, Step 4(c)(i) can be excluded)_

- i. Deeds for all the adjustment parcels for all owners; and
- ii. Deeds for all the reconfigured parcels in their entirety. This will require owners to deed to themselves the entire reconfigured or adjusted parcel. (Note: In single-party LLAs, only these deeds will need to be recorded since conveyance of adjustment

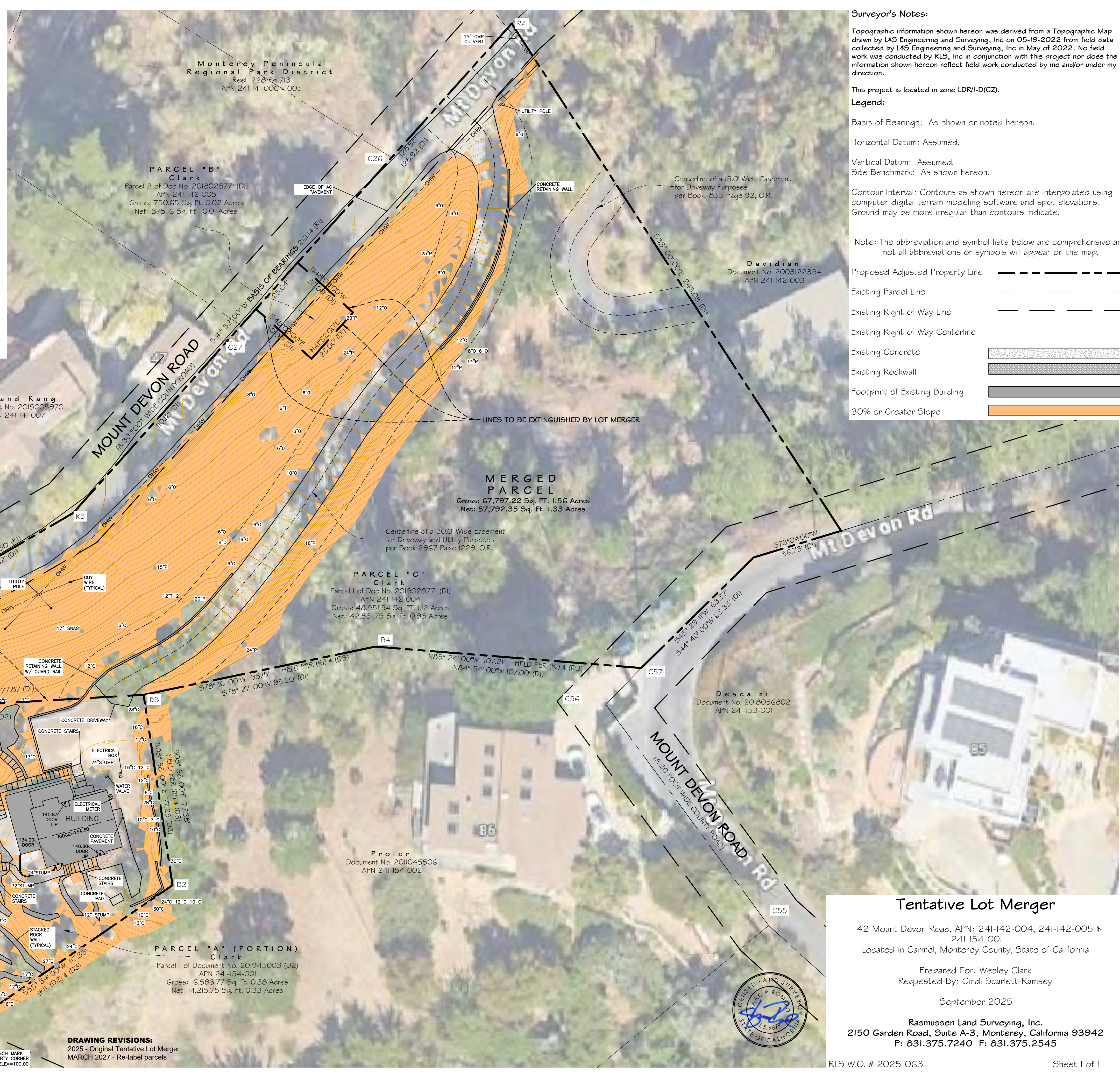
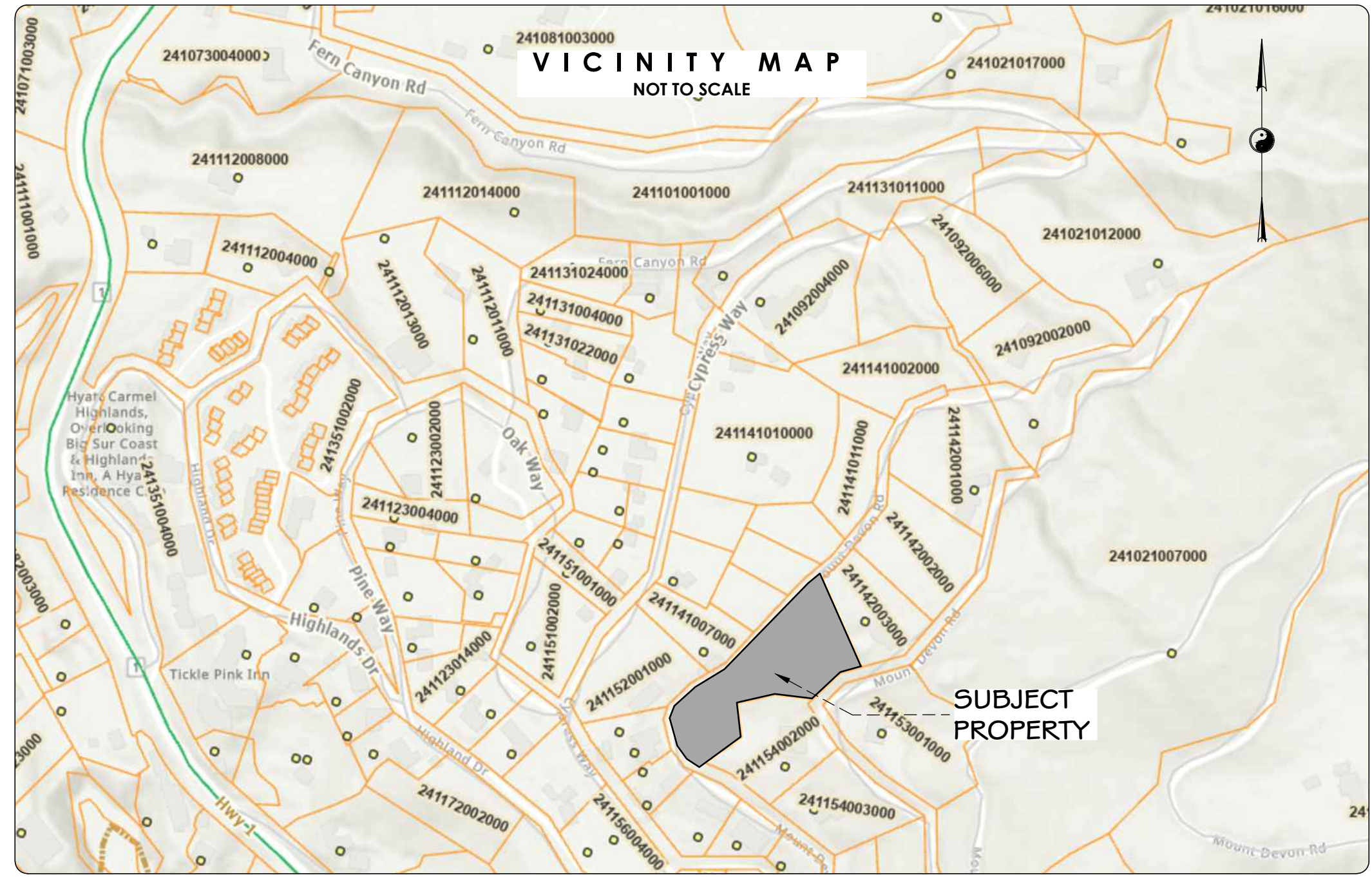
parcels is unnecessary.)

c. Owner/Applicant shall submit copies of all recorded deeds to the project planner.

**Compliance or
Monitoring
Action to be
Performed:**

With 60 days of project approval, the Applicant/Owner shall submit to HCD-Planning for review and approval draft grant deeds describing the land being transferred (all adjustment parcels) and the entirety of the resulting parcels (each newly adjusted parcel), as applicable.

Prior to issuance of Certificates of Compliance, the Applicant/Owner shall submit all recorded grant deed to HCD-Planning.



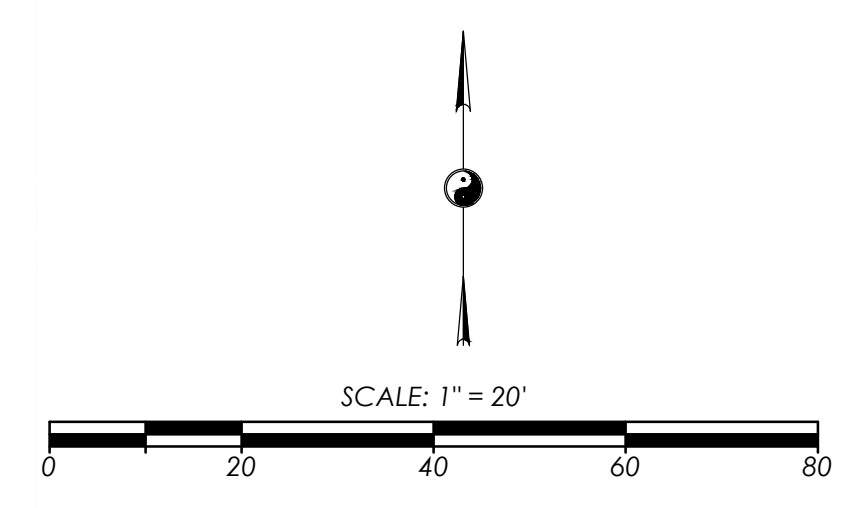
Surveyor's Notes:
 Topographic information shown hereon was derived from a Topographic Map drawn by L&S Engineering and Surveying, Inc on 05-19-2022 from field data collected by L&S Engineering and Surveying, Inc in May of 2022. No field work was conducted by RLS, Inc in conjunction with this project nor does the information shown hereon reflect field work conducted by me and/or under my direction.
 This project is located in zone LDR1-D(C2).
Legend:
 Basis of Bearings: As shown or noted hereon.
 Horizontal Datum: Assumed.
 Vertical Datum: Assumed.
 Site Benchmark: As shown hereon.
 Contour Interval: Contours as shown hereon are interpolated using computer digital terrain modeling software and spot elevations. Ground may be more irregular than contours indicate.

Note: The abbreviation and symbol lists below are comprehensive and not all abbreviations or symbols will appear on the map.
 Proposed Adjusted Property Line ————
 Existing Parcel Line - - - - -
 Existing Right of Way Line - - - - -
 Existing Right of Way Centerline - - - - -
 Existing Concrete [Symbol]
 Existing Rockwall [Symbol]
 Footprint of Existing Building [Symbol]
 30% or Greater Slope [Symbol]

Lot Merger Summary Table

	Parcel	Sq. Ft. (Gross)	Sq. Ft. (Net)	Acres (Gross)	Acres (Net)
PARCEL "C"	Parcel 1 (D1)	48,851.54	42,531.79	1.12	0.98
	Parcel 2 (D1)	750.65	375.16	0.02	0.01
PARCEL "B"	Parcel 1 (D2)	16,593.77	14,215.75	0.38	0.33
	Parcel 2 (D2)	1,601.26	669.65	0.04	0.02
PARCEL "A"	MERGED PARCEL	67,797.22	57,792.35	1.56	1.33

Record Map References:
 R1: Vol 3 SUR Pg 118, O.R.
 D1: Document No. 2018028771, O.R. (APN 241-142-004)
 D2: Document No. 201945003, O.R. (APN 241-154-001)
 D3: Document No. 2011045506, O.R. (APN 241-154-002)
 D4: Document No. 2015019069, O.R. (APN 241-152-003)
 D5: Document No. 2019038237, O.R. (APN 241-152-002)
 D6: Document No. 2015059662, O.R. (APN 241-152-001)



Plotted On: 3/27/2026 1:56 PM

Tentative Lot Merger
 42 Mount Devon Road, APN: 241-142-004, 241-142-005 & 241-154-001
 Located in Carmel, Monterey County, State of California
 Prepared For: Wesley Clark
 Requested By: Cindi Scarlett-Ramsey
 September 2025
Rasmussen Land Surveying, Inc.
 2150 Garden Road, Suite A-3, Monterey, California 93942
 P: 831.375.7240 F: 831.375.2545
 RLS W.O. # 2025-063 Sheet 1 of 1



DRAWING REVISIONS:
 2025 - Original Tentative Lot Merger
 MARCH 2027 - Re-label parcels

This page intentionally left blank