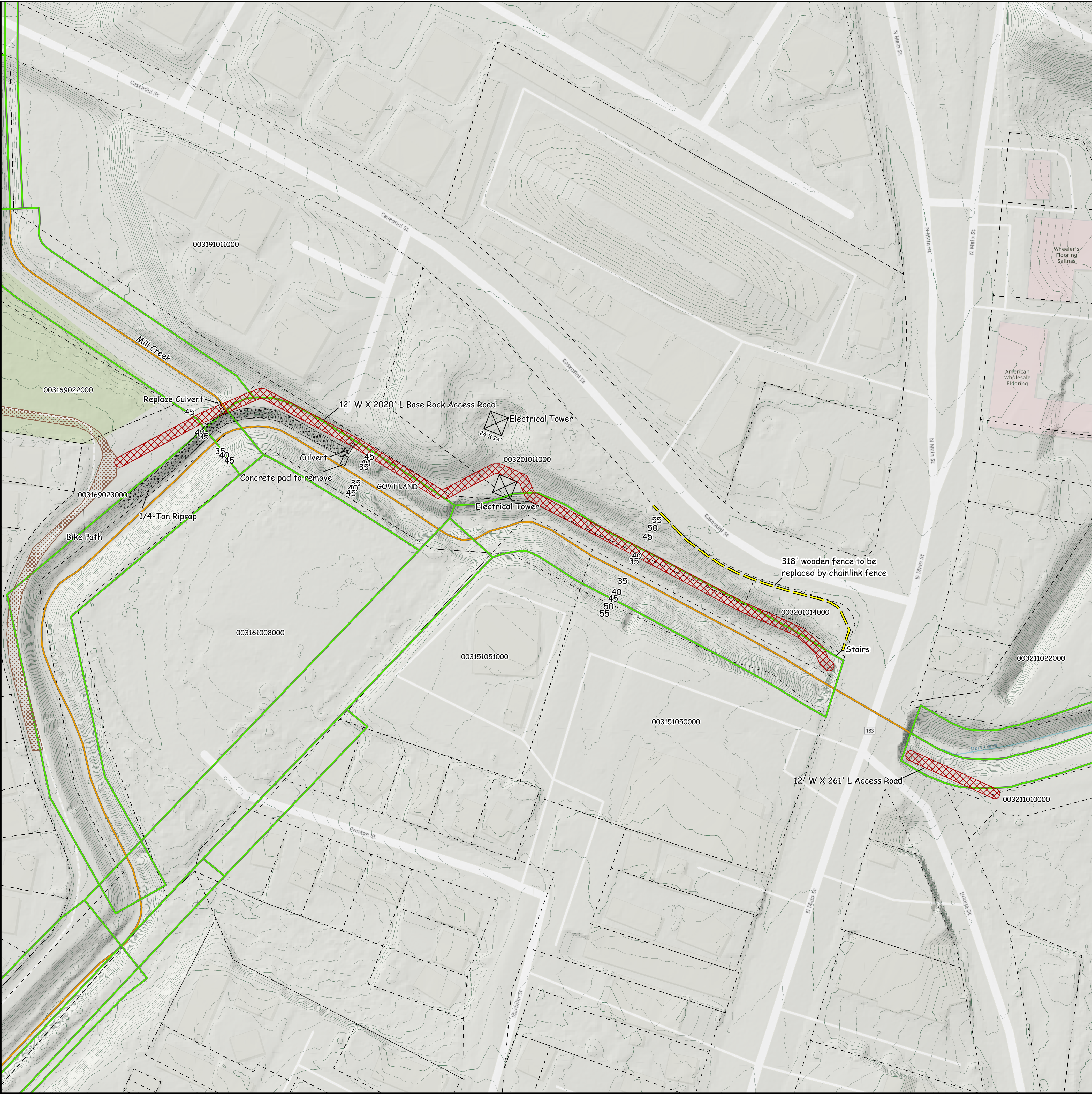


Notes

Partial Restoration of Reclamation Canal Area at
Casentini St. and North Main St., City of Salinas


Option 1: 25% of grant funds. Design and construct restoration of Casentini area including establishment of an access ramp upstream of North Main Street

- Construction of an access ramp upstream of North Main St culvert on the left bank of the Reclamation Canal to allow and sustain restoration of the affected waterway area - \$500/75 linear feet
- Removal of trash and debris in and along banks of reclamation canal beginning upstream of North Main St and continued downstream along waterway (4 personnel, 2 truck and trailer, 1 tractor/loader)
- Removal of an illegal access staircase and restoration of the slope near North Main St
- Removal of existing yellow wooden fencing on City of Salinas parcel #003201014000 and replace with boundary fencing - \$90/320 linear feet
- Installation of boundary fencing adjacent to canal and around upstream access ramp area - \$75/800 linear feet



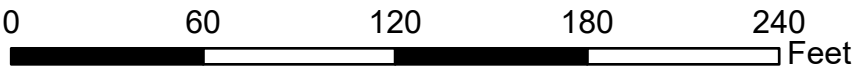
Casentini Work Site Map

- Wooden Fence
- Parcels
- Access Road
- Riprap
- Reclamation Ditch
- Reclamation Ditch Easements
- Bike Path
- Parcels selection



The scale and configuration of all project boundaries and information shown herein are not intended as a guide for design or survey work.

Topography Source: ESRI (2022)
Contours Source: USGS (2018)
Map Date: 9/28/2022
Revised: 1/4/2023



Scale: 1:720