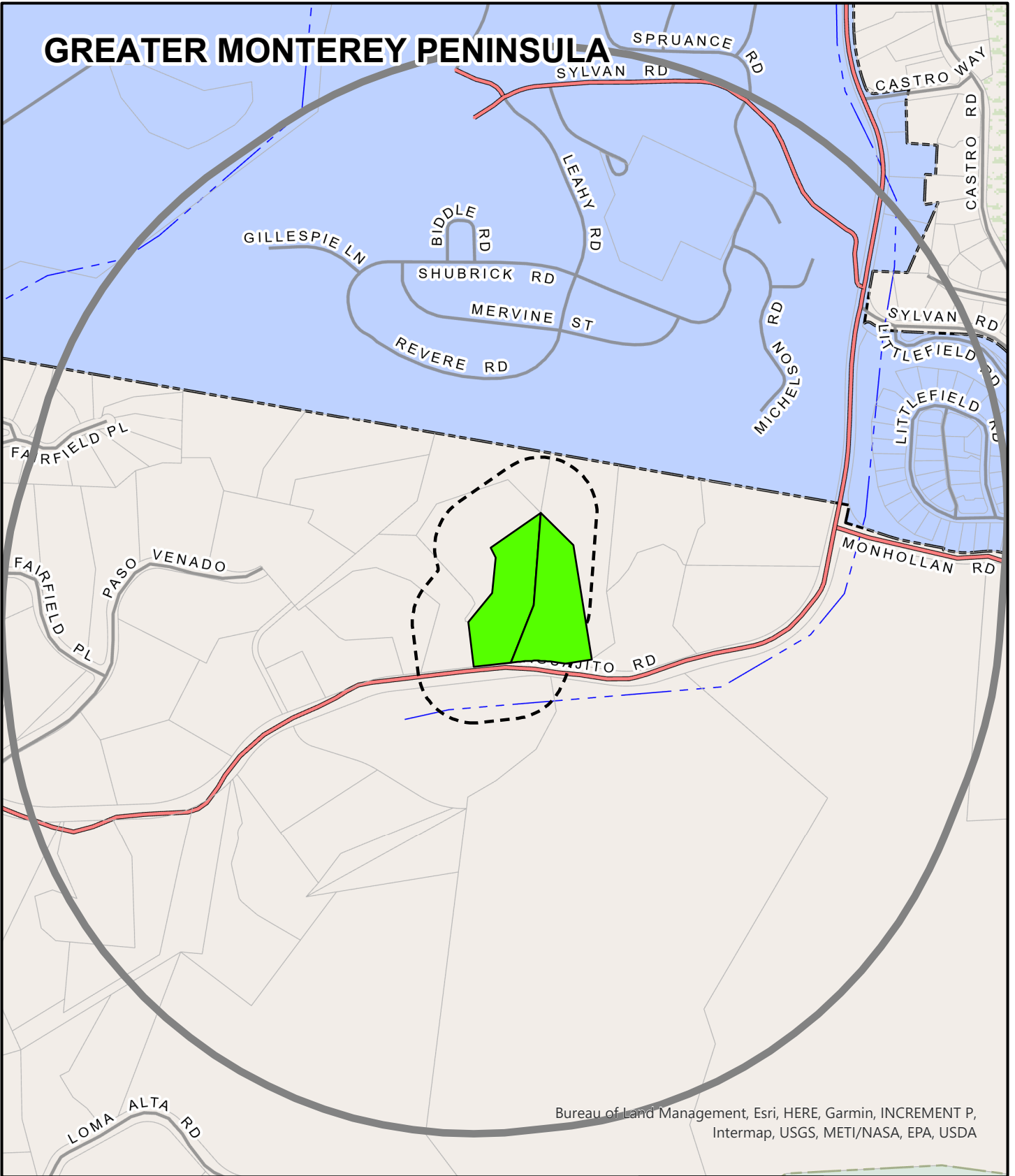


Exhibit C

This page intentionally left blank.

GREATER MONTEREY PENINSULA




Bureau of Land Management, Esri, HERE, Garmin, INCREMENT P, Intermap, USGS, METI/NASA, EPA, USDA


APPLICANT: STEVEN SCHERNER

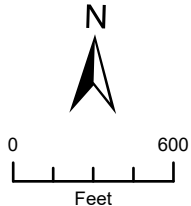
APN: 103061018000,103061019000

FILE # PLN240013

 Project Site

 300 FT Buffer

 2500 FT Buffer



This page intentionally left blank