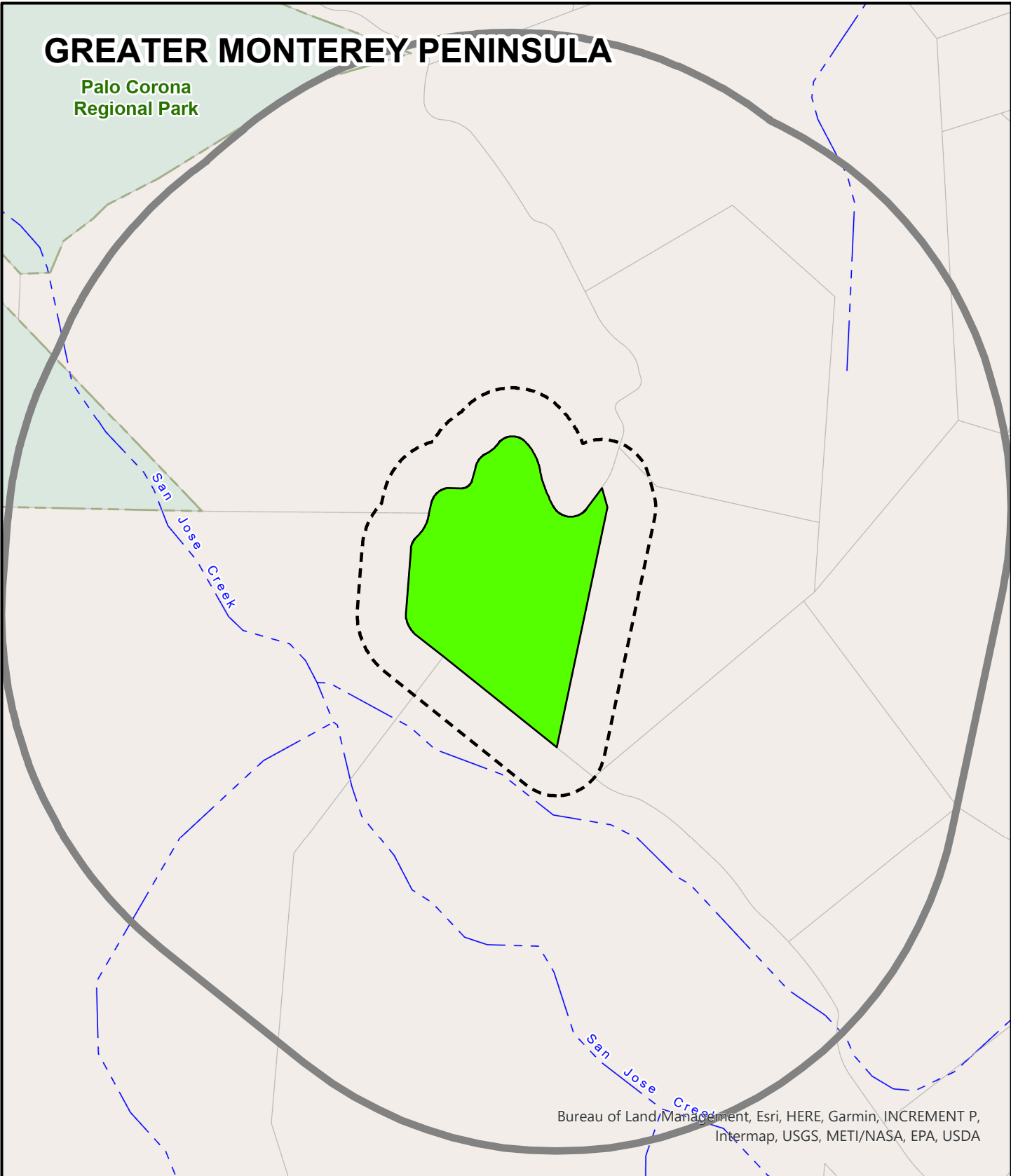


Exhibit H

This page intentionally left blank.

GREATER MONTEREY PENINSULA

Palo Corona
Regional Park



Bureau of Land Management, Esri, HERE, Garmin, INCREMENT P, Intermap, USGS, METI/NASA, EPA, USDA


APPLICANT: W & SMITH CA INC

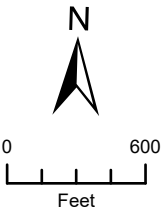
APN: 239021009000

FILE # PLN230134

 Project Site

 300 FT Buffer

 2500 FT Buffer



This page intentionally left blank