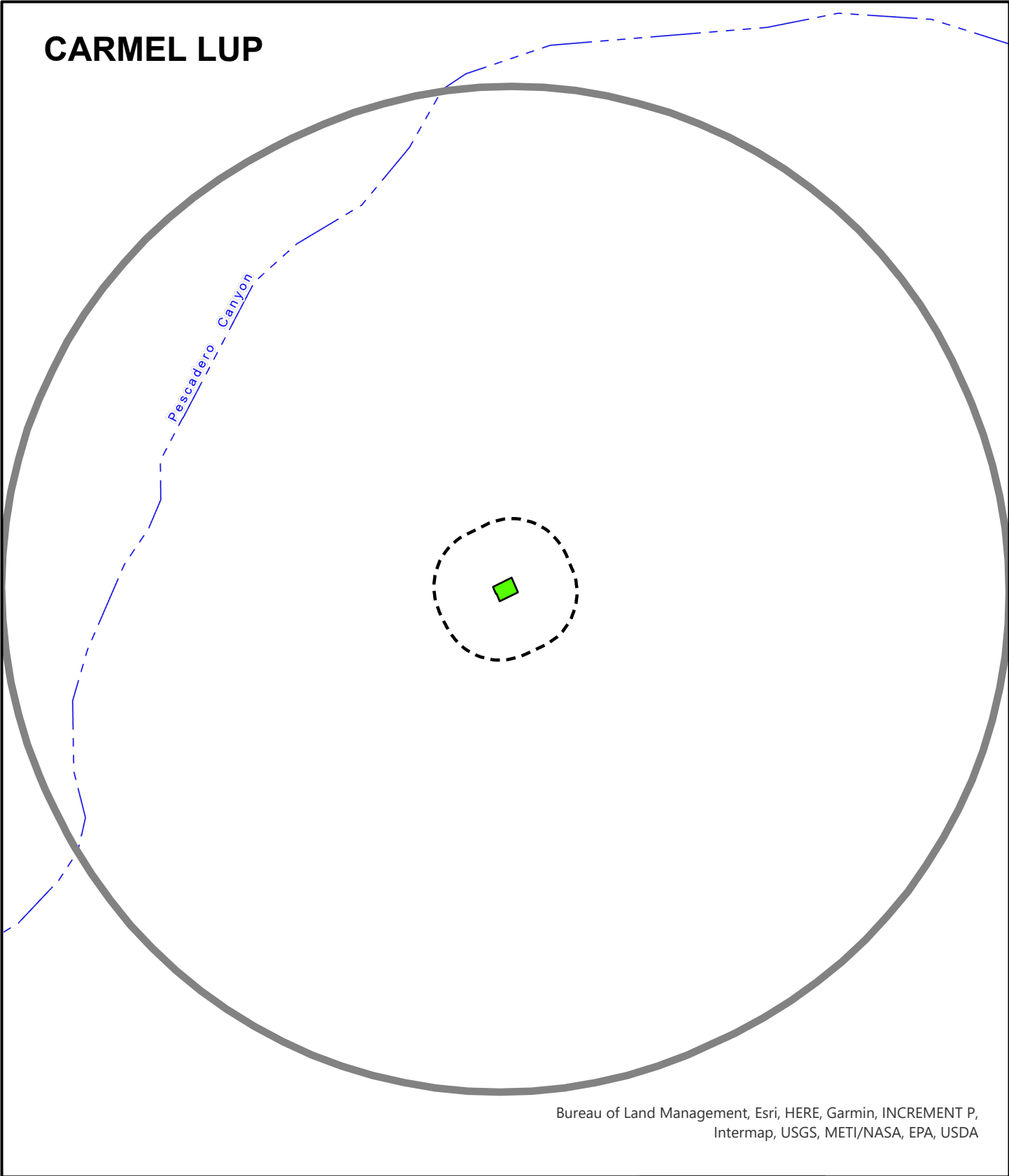





Exhibit D

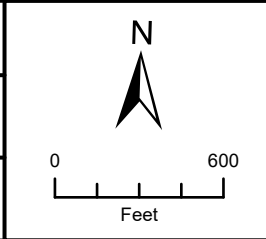
This page intentionally left blank.

CARMEL LUP



Bureau of Land Management, Esri, HERE, Garmin, INCREMENT P, Intermap, USGS, METI/NASA, EPA, USDA

APPLICANT: GOLDEN GATE ASSETS		
APN: 009082004000	FILE # PLN240128	
 Project Site	 300 FT Buffer	 2500 FT Buffer



PLANNER: JOSEPH ALAMEDA

This page intentionally left blank