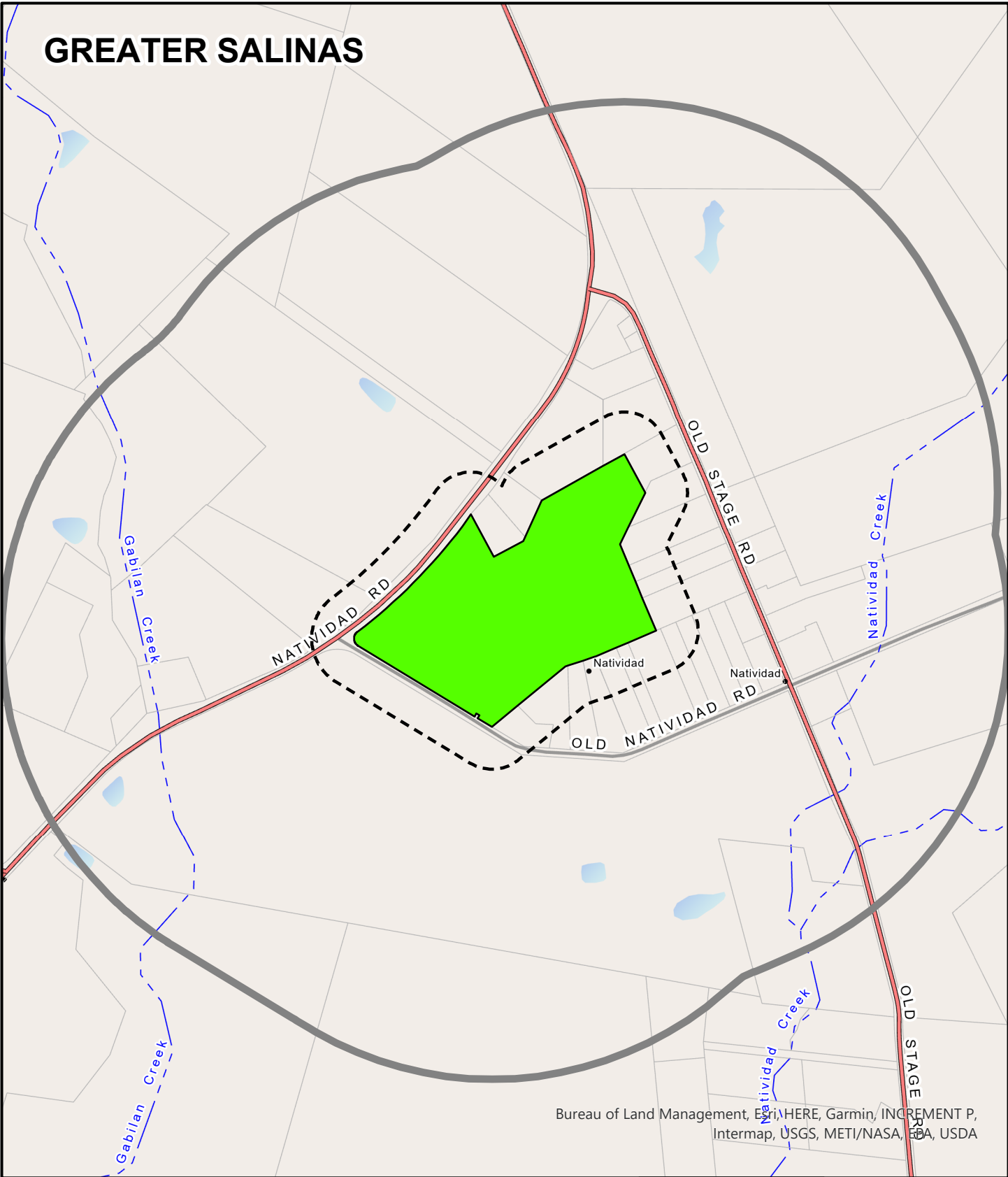


Exhibit D

This page intentionally left blank.

GREATER SALINAS



Bureau of Land Management, Esri, HERE, Garmin, INCREMENT P, Intermap, USGS, METI/NASA, EPA, USDA


APPLICANT: MONTEREY COUNTY SHERIFFS POSSE

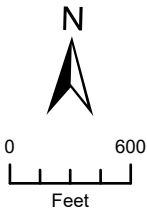
APN: 211061028000

FILE # PLN220125

 Project Site

 300 FT Buffer

 2500 FT Buffer



This page intentionally left blank