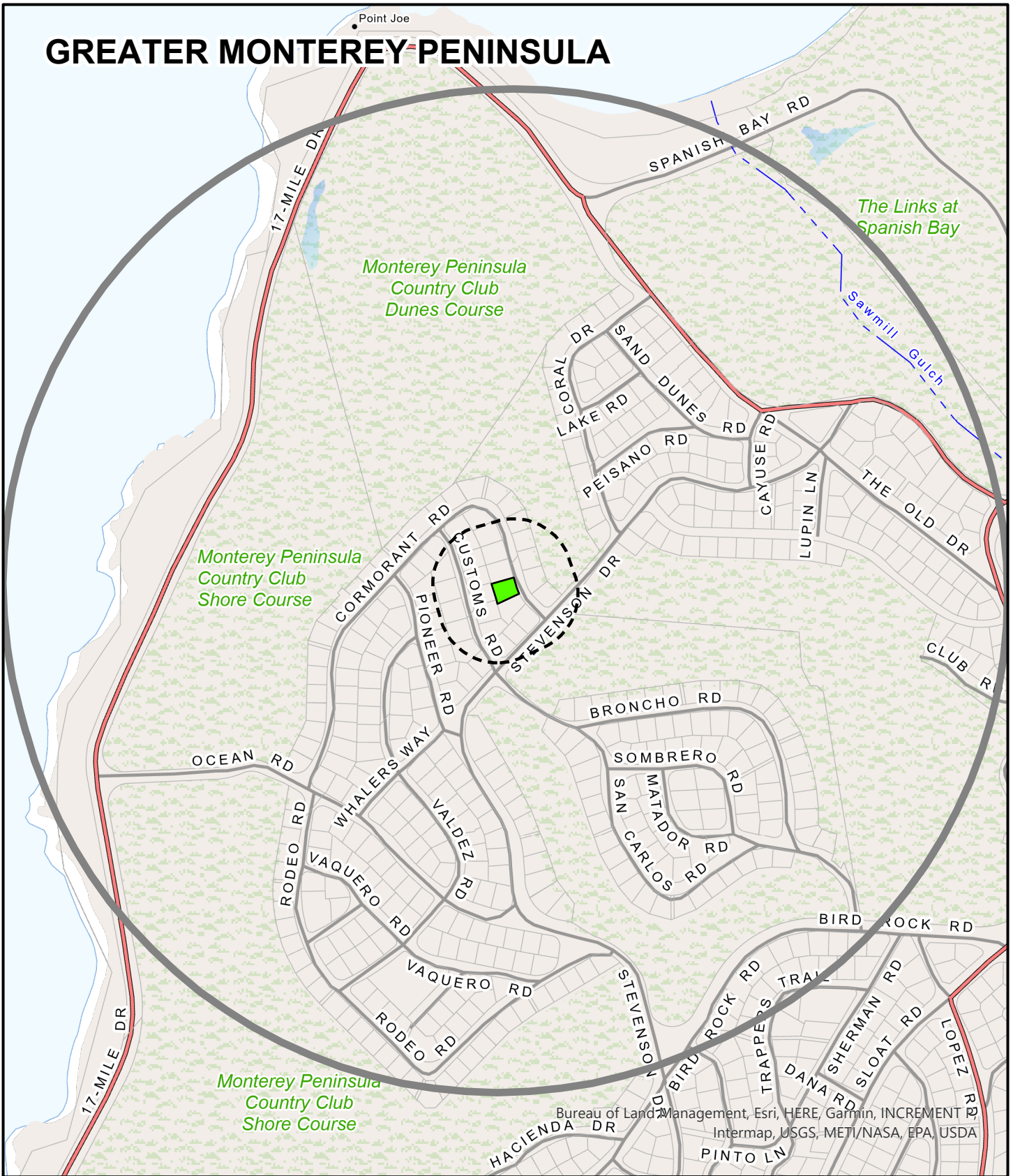


Exhibit D

This page intentionally left blank.

GREATER MONTEREY PENINSULA



Bureau of Land Management, Esri, HERE, Garmin, INCREMENTAL, Intermap, USGS, METI/NASA, EPA, USDA


APPLICANT: SARAH LAMMERSEN

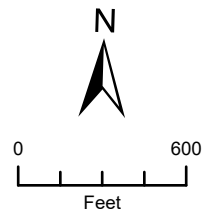
APN: 007262005000

FILE # PLN240063

 Project Site

 300 FT Buffer

 2500 FT Buffer



This page intentionally left blank