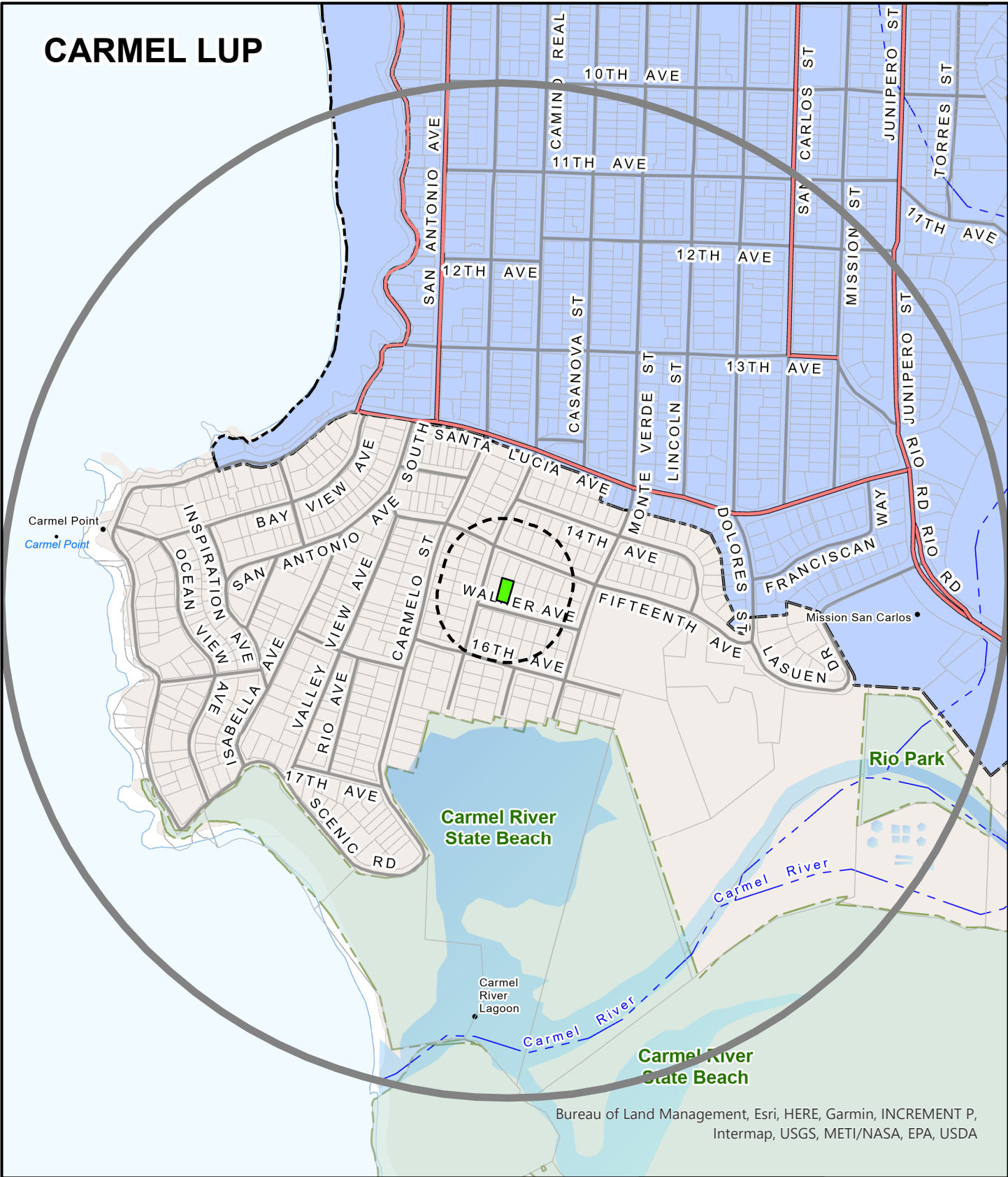


Exhibit B

This page intentionally left blank.

CARMEL LUP




Bureau of Land Management, Esri, HERE, Garmin, INCREMENT P, Intermap, USGS, METI/NASA, EPA, USDA

APPLICANT: HOAG ALEC J & SANDRA J TRS

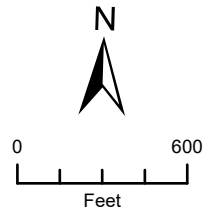
APN: 009393008000

FILE # PLN250384

 Project Site

 300 FT Buffer

 2500 FT Buffer



This page intentionally left blank