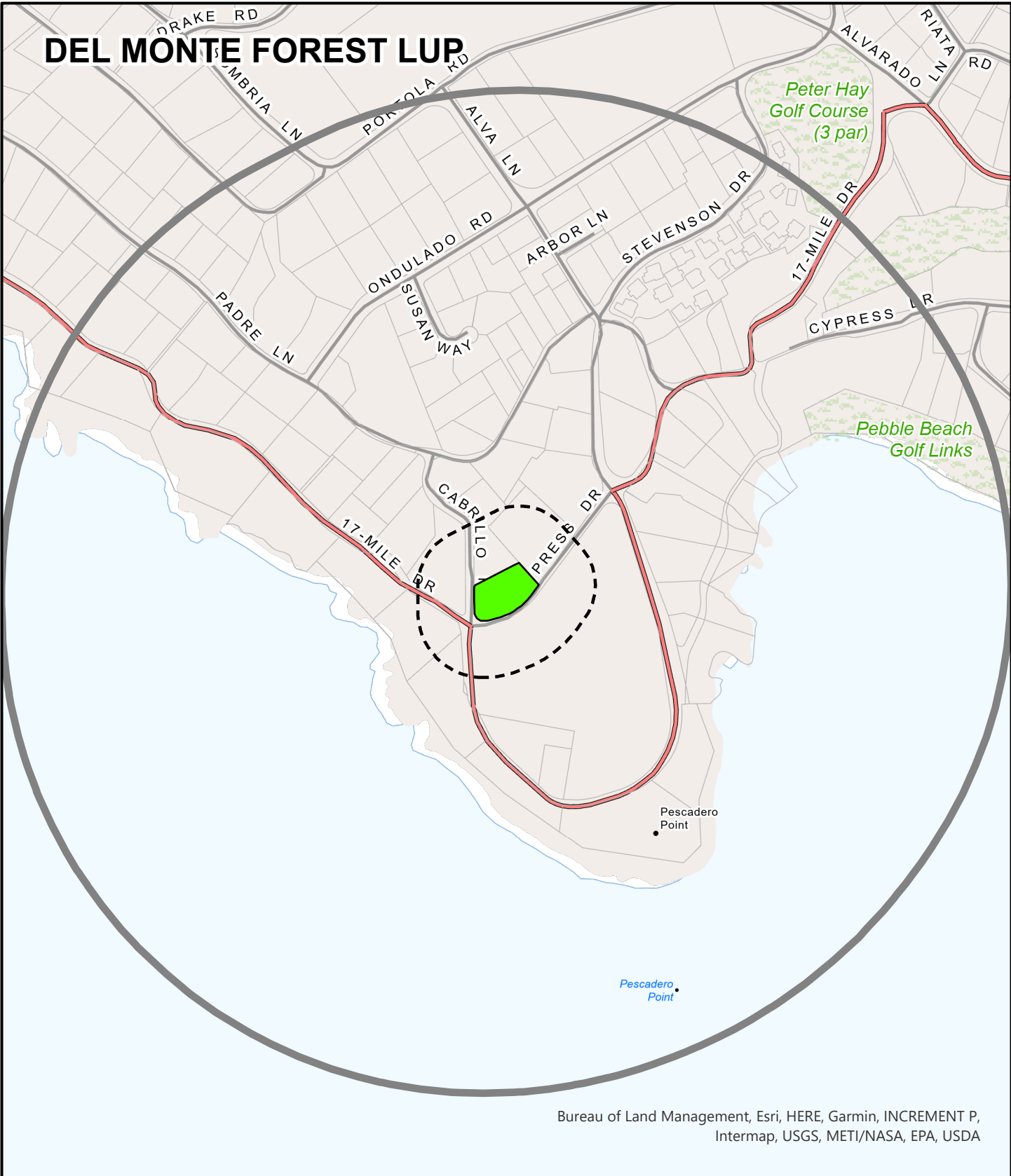


# Exhibit B

This page intentionally left blank.

# DEL MONTE FOREST LUP




Bureau of Land Management, Esri, HERE, Garmin, INCREMENT P, Intermap, USGS, METI/NASA, EPA, USDA


**APPLICANT:** BECHTEL CORPORATION

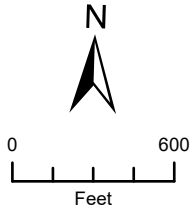
**APN:** 008453017000

**FILE #** PLN240070

 Project Site

 300 FT Buffer

 2500 FT Buffer



This page intentionally left blank