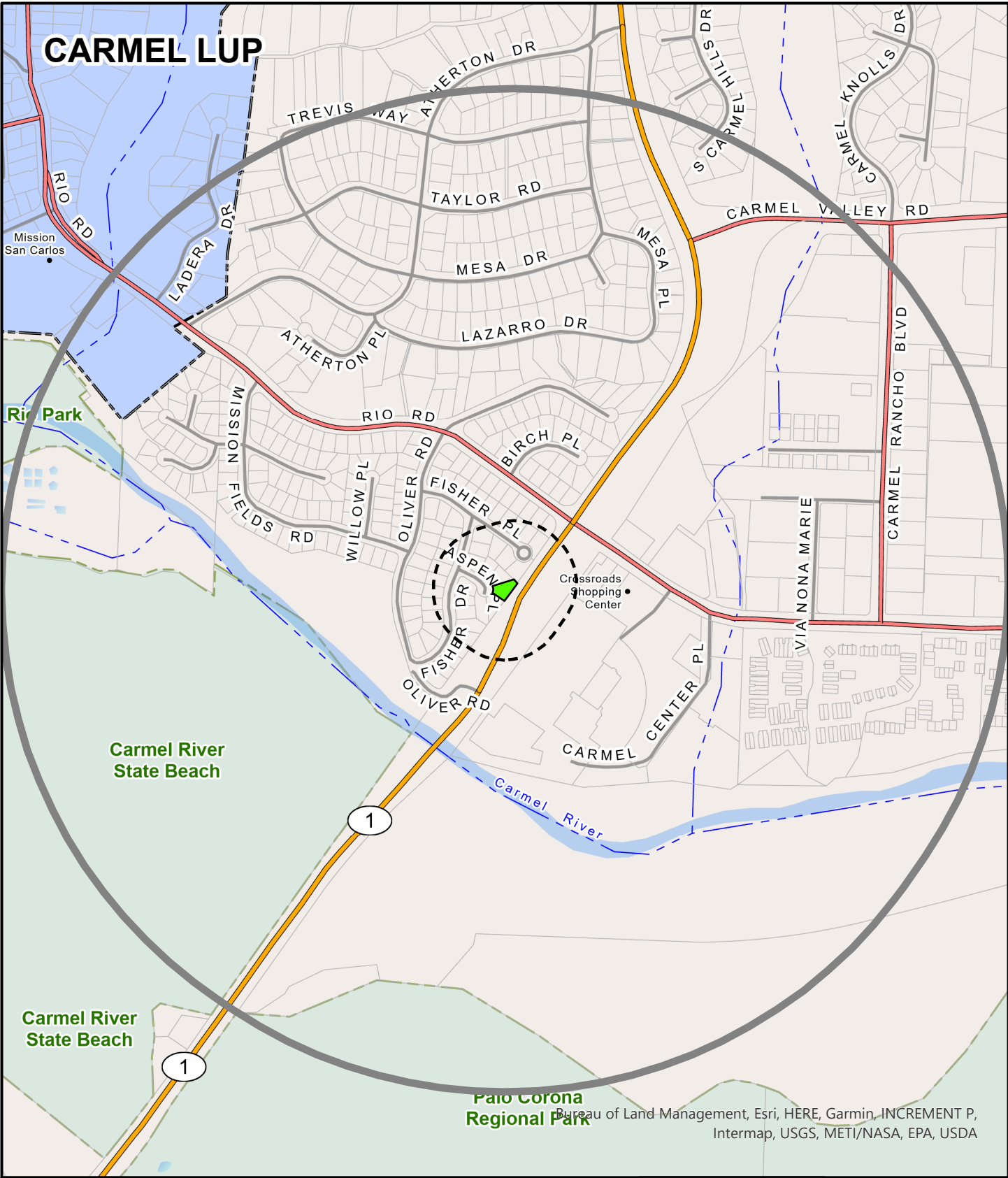


# Exhibit B

This page intentionally left blank.

# CARMEL LUP




Bureau of Land Management, Esri, HERE, Garmin, INCREMENT P, Intermap, USGS, METI/NASA, EPA, USDA


**APPLICANT:** MCRAE

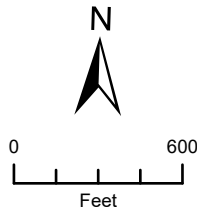
**APN:** 009571012000

**FILE #** PLN250333

 Project Site

 300 FT Buffer

 2500 FT Buffer



This page intentionally left blank