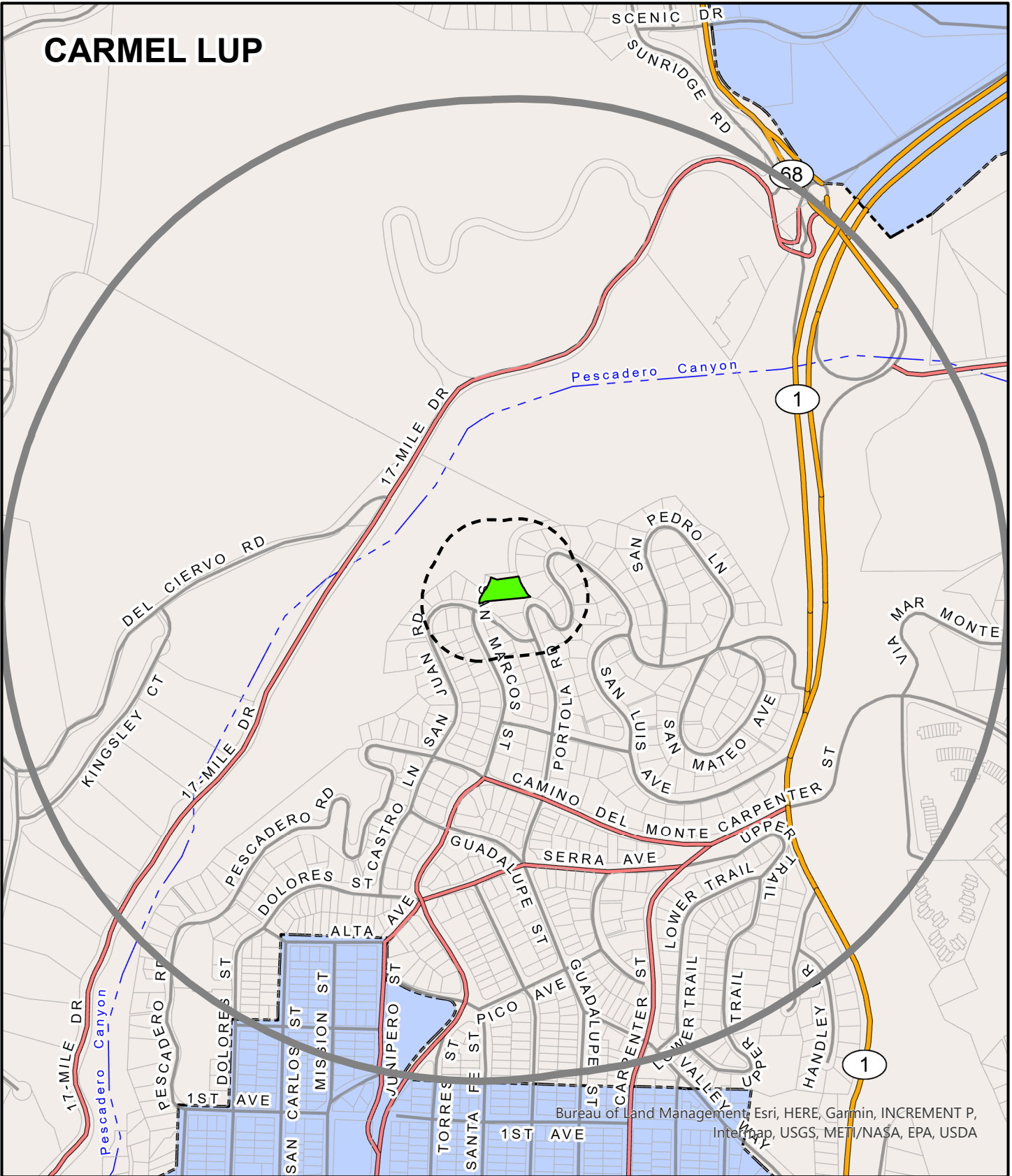


Exhibit B

This page intentionally left blank.

CARMEL LUP




Bureau of Land Management, Esri, HERE, Garmin, INCREMENT P, Intermap, USGS, METI/NAASA, EPA, USDA


APPLICANT: FANGER LANCE VINCENT & KOTENKO EKATERINA V

APN: 009024010000

FILE # PLN260074

 Project Site

 300 FT Buffer

 2500 FT Buffer



This page intentionally left blank