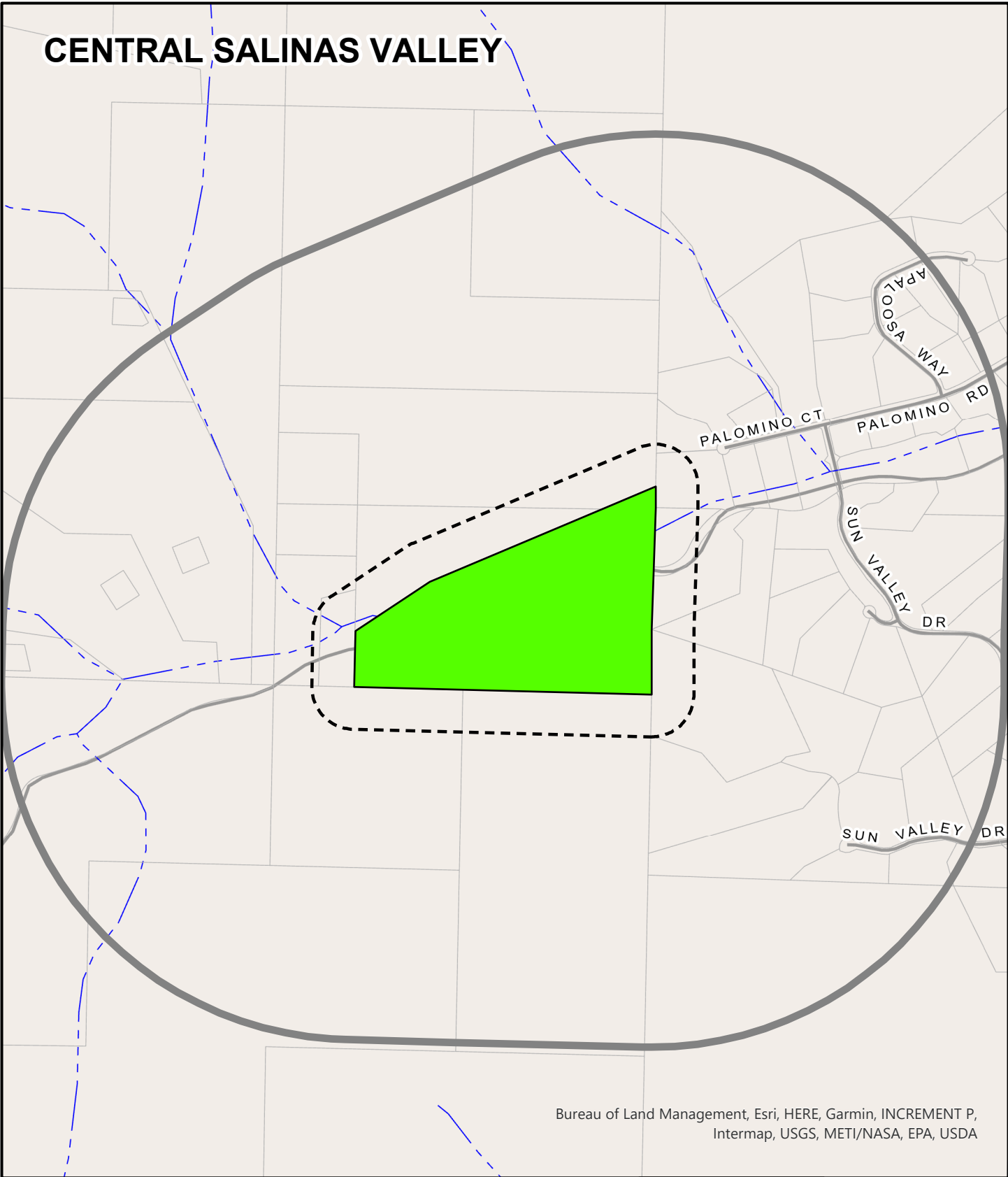


Exhibit C

This page intentionally left blank.

CENTRAL SALINAS VALLEY




Bureau of Land Management, Esri, HERE, Garmin, INCREMENT P, Intermap, USGS, METI/NASA, EPA, USDA


APPLICANT: CASEY RICHARD F & SHARON J CASEY TRS

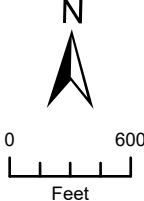
APN: 420071066000

FILE # PLN250231

 Project Site

 300 FT Buffer

 2500 FT Buffer



This page intentionally left blank