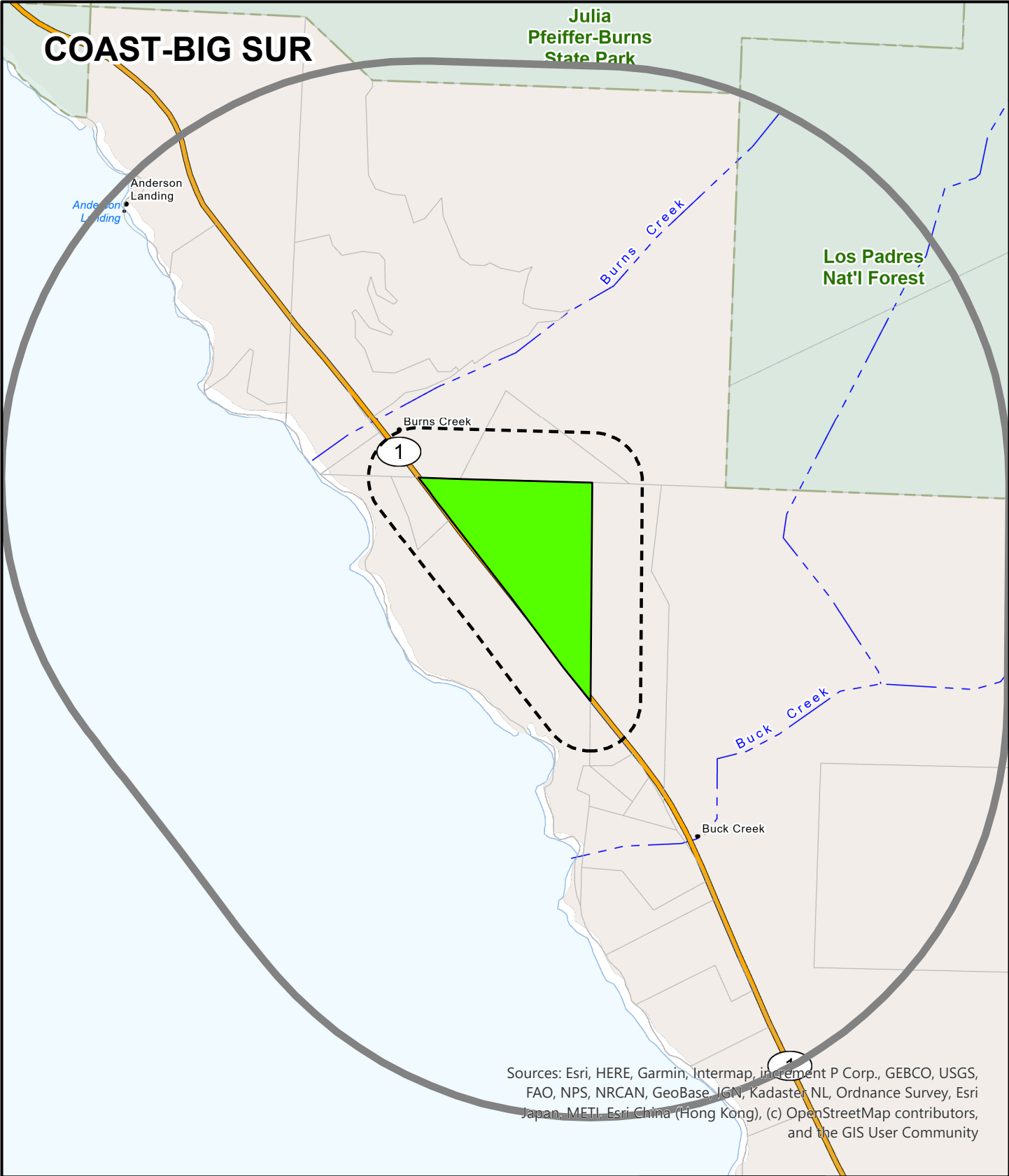





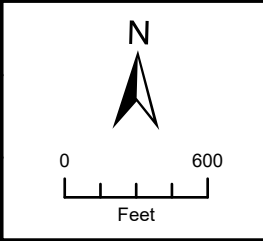
Exhibit B

This page intentionally left blank.



Sources: Esri, HERE, Garmin, Intermap, increment P Corp., GEBCO, USGS, FAO, NPS, NRCAN, GeoBase, JGN, Kadaster NL, Ordnance Survey, Esri Japan, METI, Esri China (Hong Kong), (c) OpenStreetMap contributors, and the GIS User Community

| | |
|--|---|
| APPLICANT: ESALEN INSTITUTE | |
| APN: 421011018000 | FILE # PLN250294 |
|  Project Site |  300 FT Buffer |
|  2500 FT Buffer | |



This page intentionally left blank