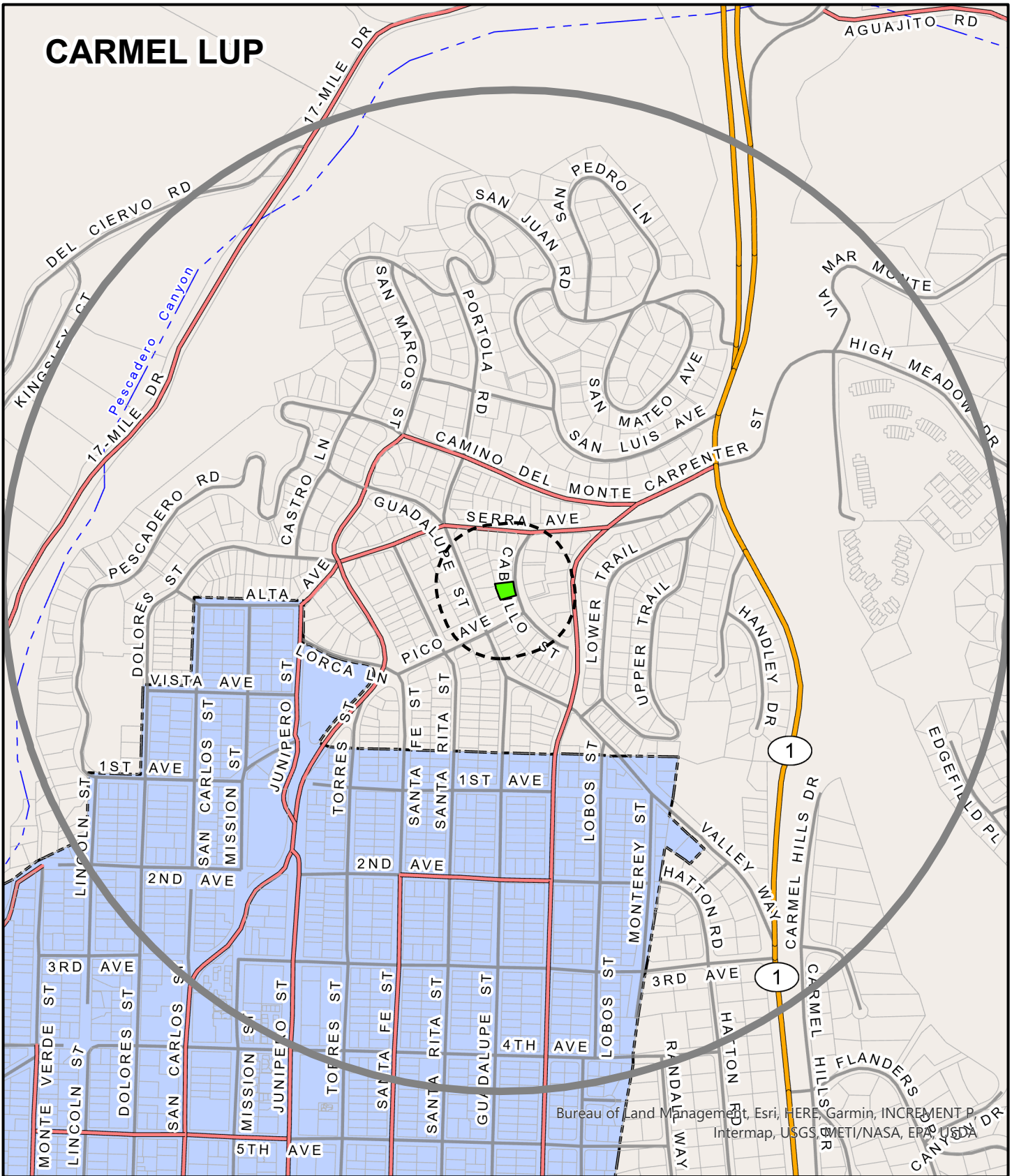


Exhibit B

This page intentionally left blank.

CARMEL LUP




Bureau of Land Management, Esri, HERE, Garmin, INCREMENT P, Intermap, USGS, METI/NASA, EPA, USDA

APPLICANT: LAWRENCE ROBERT M. & TILDEN-LAWRENCE LEONA W.

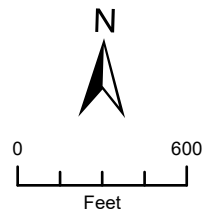
APN: 009-083-004-000

FILE # PLN250350

 Project Site

 300 FT Buffer

 2500 FT Buffer



This page intentionally left blank