

Exhibit A

This page intentionally left blank.

DRAFT RESOLUTION

Before the Housing and Community Development Zoning Administrator in and for the County of Monterey, State of California

In the matter of the application of:

TRUDEAU NICHOLAS R (PLN260003)

RESOLUTION NO. 26-

Resolution by the County of Monterey Zoning
Administrator:

- 1) Finding that the project qualifies for a Class 1 Categorical Exemption pursuant to CEQA Guidelines section 15301, and there are no exceptions pursuant to Section 15300.2; and
- 2) Approving a Coastal Development Permit for a Commercial Vacation Rental to allow the use of a single-family dwelling for transient lodging for a period of 30 calendar days or fewer.

[PLN260003, Nicholas R. Trudeau, 24713 Camino Del Monte St., (APN: 009-081-014-000)]

The Trudeau Nicholas R application (PLN260003) came on for a public hearing before the County of Monterey Zoning Administrator on May 28, 2026. Having considered all the written and documentary evidence, the administrative record, the staff report, oral testimony, and other evidence presented, the Zoning Administrator finds and decides as follows:

FINDINGS

1. **FINDING:** **CONSISTENCY** – The Project, as conditioned, is consistent with the applicable plans and policies which designate this area as appropriate for development.
EVIDENCE: a) During the course of review of this application, the project has been reviewed for consistency with the text, policies, and regulations in:
 - the 1982 Monterey County General Plan (General Plan);
 - Carmel Area Land Use Plan (CAR LUP);
 - Carmel Area Coastal Implementation Plan (CAR CIP);
 - Monterey County Code Chapter 7.120; and
 - Monterey County Zoning Ordinance (Title 20).No conflicts were found to exist. No communication was received during the course of review of the project indicating any inconsistencies with the text, policies, and regulations in these documents.
b) Project Scope. The project is located at 24713 Camino Del Monte St., a county-maintained road, in Carmel subject to the Carmel Area Land Use Plan, Coastal Zone. The site is developed with two single-family dwellings. The front dwelling known as the commercial vacation rental (unit #1), is a 792 square foot single-family dwelling with one bedroom, one bathroom, one half-bathroom, kitchen, and a living room. The

second dwelling is located in the rear of the property and is owner-occupied and will not be a part of this application (unit #2), located within the Carmel Woods Addition #1 subdivision. On March 10, 2026, the applicant submitted an application seeking to use their single-family dwelling located in a residentially developed neighborhood as a Commercial Vacation Rental. The property has a maximum occupancy of 3 overnight guests and 4 daytime guests.

- c) Allowed Use. The property is located at 24713 Camino Del Monte in Carmel, Carmel Area Land Use Plan, Coastal Zone (Assessor's Parcel Number: 009-081-014-000). The subject parcel is zoned Medium Density Residential, 2 units per acre with a Design Control, or "MDR/2-D(CZ)". Title 20 Section 20.12.050.DD allows for the Commercial Vacation Rental use subject to the granting of a Coastal Development Permit. Title 20 Section 20.64.290.F establishes the regulations for a property operating as a Commercial Vacation Rental on such property for transient lodging for a period of 30 calendar days or fewer. Therefore, the proposed use is allowable.
- d) Lot Legality. The subject property (0.09 acres in size), APN: 009-081-014-000, is identified as Lot Numbered 11 in Block Numbered 156, as said lot and block are shown on map of "First addition to Carmel Woods, being the tenth addition to Carmel-by-the-Sea, Monterey County, California", filed for record May 7, 1923 in the Office of the County Recorder. City of Carmel, County of Monterey, State of California, in Volume 3 of Maps, "Cities and Towns", at page 22. Tax ID: 000-081-014-000. Therefore, the County recognizes this lot as a legal lot of record.
- e) Land Use Advisory Committee (LUAC). This project was not referred to the Carmel Highlands LUAC for review. Based on the current review guidelines adopted by the Monterey County Board of Supervisors per Resolution No. 15-043, this application did not warrant referral to the LUAC as it does not fall within the LUAC review guidelines.
- f) Vacation Rental Operation License. Condition No. 5 requires that the applicant obtain a Vacation Rental Operation License and provide documentation to prove that they comply with all of the requirements of the Vacation Rental Operation License pursuant to Title 7 Chapter 7.120. The subject property is required as conditioned to ensure that they always have an active Vacation Rental Operation License.
- g) Business License. The applicant must obtain a Business License and provide documentation to prove that they comply with all of the requirements of the Business License pursuant to Title 7 Section 7.02.060. The subject property is required to comply with the regulation as part of the issuance of a Vacation Rental Operation License.
- h) Transient Occupancy Tax. The applicant must register with the County of Monterey Treasurer-Tax Collector to pay Transient Occupancy Tax pursuant to Title 5 Chapter 5.40 and must pay Transient Occupancy Tax on all applicable rent received from transient occupancy of their residential property as a Commercial Vacation Rental. As part of the issuance of a Vacation Rental Operation License, the subject property is required as conditioned to ensure payment of Transient Occupancy Tax

to the County of Monterey Treasurer-Tax Collector is made pursuant to Title 5 Chapter 5.40.

- i) Adequate Emergency Response Time. The subject property complies with Title 20 Section 20.64.290.F.5, adequate emergency response times for fire and emergency medical. The submitted Operations Plan includes contact information for County emergency services for fire and emergency medical. Adequate is defined as 5-8 minutes within Community Areas, Community Plans, and Sphere of Influence, 12 minutes within Rural centers, and 45 minutes for all other areas. The subject property falls within the City of Carmel-By-The-Sea sphere of influence; therefore, is subject to the 5–8 minute response time. Cypress Fire Protection District Station 25 is 6-8 minutes away and has the ability to provide advanced life support as they have a paramedic staff, and the Community Hospital of the Monterey Peninsula is 5 minutes away, which provides 24-hour emergency medical services. The subject property complies with the requirement to provide contact information for County emergency services for fire and emergency medical. The designated Property Manager for the Commercial Vacation Rental will be the agent, Anthony Nicola, who will reside at 7741 Langley Canyon Rd, which is a 24-28 minute drive away. Mr. Nicola will be available 24/7 to respond to guest or neighborhood questions or concerns, and has the ability to arrive within 30 minutes. Additionally, the owner occupies the 2nd single-family dwelling onsite that is also reachable. The contact information is included as required in the informational signage that must be posted within six feet of the front door. The contact information is included as required in the informational signage that must be posted within six feet of the front door. The Vacation Rental Operation License requires that guests be provided with this information as a part of the informational notice posted within six feet of the front door.
- j) Parking. Parking requirements outlined in Title 20 Sections 20.64.290.F.6 and 20.58.040 require that a Single-Family Detached residential dwelling unit have 2 spaces/unit. The subject property has two single-family dwelling units and therefore requires a total of 4 spaces, 2 per unit. The application includes adequate parking spaces (5 guest parking spaces), which exceeds the minimum requirements as illustrated in the attached plans.
- k) One Commercial Vacation Rental Per Legal Lot of Record. The subject legal lot of record complies with Title 20 Section 20.64.290.F.7 as this is the only Commercial Vacation Rental on the legal lot of record (APN: 009-081-014-000).
- l) Ownership Interest in One Commercial Vacation Rental in the Unincorporated Monterey County. The trustees of the legal lot of record comply with Title 20 Section 20.64.290.F.8 and do not have any ownership interest in any other Commercial Vacation Rentals in the unincorporated Monterey County. This application before the Zoning Administrator would be the first and only ownership interest the applicants would have in a Commercial Vacation Rental in the unincorporated Monterey County.
- m) Permit Expiration. Condition No. 4 applies a 7-year expiration to the

granting of this Coastal Development Permit, pursuant to Title 20 Sub-Section 20.64.290.F.12.a. The purpose of this expiration is to provide adequate ongoing review of the approved use of the residential property as a Commercial Vacation Rental. Prior to its expiration, the owner/applicant shall file an extension in accordance with Title 20 Section 20.70.110, which requires submittal of the request at least 30 days prior to the expiration date. The appropriate authority to consider this extension shall be the Zoning Administrator. This subsequent review will ensure: 1) the use continues to meet the standards of Title 20, and 2) an opportunity for Planning staff's review for ongoing compliance with the conditions of approval.

- n) Access. The property is accessed through Camino Del Monte St., a county-maintained road, to the residence's driveway on the property. Therefore, the application would not be subject to requirements outlined in Title 16, 16.80. No comments or objectives have been received and no further documentation or condition is required of the applicant.
- o) The application, project plans, and related support materials submitted by the project applicant to County of Monterey HCD-Planning found in Project File PLN260003.

2. FINDING: SITE SUITABILITY – The site is physically suitable for the proposed development and/or use.

- EVIDENCE:**
- a) The project has been reviewed for site suitability by the following departments and agencies: HCD-Planning. County staff reviewed the application materials and plans to verify that the project on the subject site conforms to the applicable plans and regulations, and there has been no indication from these departments/agencies that the site is not suitable for the development. Conditions recommended have been incorporated.
 - b) The application, project plans, and related support materials submitted by the project applicant to County of Monterey HCD-Planning found in Project File PLN260003.

3. FINDING: HEALTH AND SAFETY – The establishment, maintenance, or operation of the project applied for will not under the circumstances of this particular case be detrimental to the health, safety, peace, morals, comfort, and general welfare of persons residing or working in the neighborhood of such proposed use or be detrimental or injurious to property and improvements in the neighborhood or to the general welfare of the County.

- EVIDENCE:**
- a) The project was reviewed by HCD-Planning. The respective agencies have recommended conditions, where appropriate, to ensure that the project will not have an adverse effect on the health, safety, and welfare of persons either residing or working in the neighborhood.
 - b) Necessary infrastructure is in place to serve the use, as discussed in the evidence below.
 - c) The property has road access to Camino Del Monte St., a county-maintained road through an existing driveway. No alterations to this driveway or access are required for the use (see evidence “n” in Finding 1).

- d) Potable water will be provided to the parcel by California American Water through the Monterey Peninsula Water Management District (MPWMD). Sewer service will continue to be provided by Carmel Area Waste Water.
- e) Solid waste (garbage) collection service is and will continue to be provided by Waste Management.
- f) The application, project plans, and related support materials submitted by the project applicant to County of Monterey HCD-Planning found in Project File PLN260003.

- 4. FINDING:** **NO VIOLATIONS** – The subject property is in compliance with all rules and regulations pertaining to zoning uses, subdivision, and any other applicable provisions of the County’s zoning ordinance. No violations exist on the property.
- EVIDENCE:**
- a) Staff reviewed County of Monterey HCD-Planning and HCD-Building Services records and is not aware of any violations existing on subject property.
 - b) The application, project plans, and related support materials submitted by the project applicant to County of Monterey HCD-Planning found in Project File PLN260003.
- 5. FINDING:** **CEQA (Exempt)** – The project is categorically exempt from environmental review and no unusual circumstances were identified to exist for the proposed project.
- EVIDENCE:**
- a) California Environmental Quality Act (CEQA) Guidelines section 15301, categorically exempts the leasing of existing private structures, involving negligible or no expansion of existing or former use.
 - b) The project proposed to allow the use of an existing residential property for transient lodging for a period of 30 calendar days or fewer. The project would not expand the residence, nor would it allow any additional occupancy beyond what is allowed for the existing residence. Therefore, the project fits the criteria of the exemption.
 - c) None of the exceptions under CEQA Guidelines section 15300.2 apply to this project, as discussed in subsequent Evidence “d” through “i”.
 - d) Class 1 exemptions are not qualified for an exception by their location.
 - e) The County’s regulatory process of Coastal Development Permits for the use of an existing residential property for transient lodging allows the County to regulate such uses in a way that would prevent adverse cumulative impacts to the surrounding environment. Consistent with the Findings and Purpose in Monterey County Ordinance Number 5439 Section 1.F, the requirement for a Coastal Development Permit for Commercial Vacation Rental activities ensures that the impact of such leasing activities can be appropriately evaluated. Further, Title 20 Section 20.64.290 establishes caps on the maximum amount of Coastal Development Permits for Commercial Vacation Rentals to ensure that the potential cumulative effects of Commercial Vacation Rentals are minimized. The maximum allowed for the Carmel Area Land Use Plan is 118. This application is the 24th approved. The project is consistent with all the criteria in Title 20 section 20.64.290 and, therefore, would not contribute to a cumulative effect.

- f) The County prepared a FEIR for the Vacation Rental Ordinances project, which was certified by the Board on August 27, 2024 (SCH# 2022080643). The FEIR analyzed the project for environmental impacts and did not identify any significant impacts of Commercial Vacation Rentals up to the Commercial Vacation Rental cap set for each County of Monterey Planning Area. This Commercial Vacation Rental does not exceed the cap on Commercial Vacation Rentals in the Carmel Area Land Use Plan. It would be the 24th Commercial Vacation Rental in the Carmel Area Land Use Plan. The FEIR did address public comments that vacation rentals have the potential for negative side effects including nuisance issues such as traffic, parking and noise. However, no significant environmental effects were identified. County regulations have been developed and are in effect to ensure that vacation rentals remain compatible with existing residential uses. Cumulative impacts of the regulations taken together with other past, present, and probable future projects were analyzed and no significant effects were identified. There is no evidence suggesting that approving this project would result in significant environmental impacts.
- g) There are no unusual circumstances related to the project that would create the reasonable possibility of a significant effect.
- h) The project would not result in damage to scenic resources within view of State Scenic Highway. The nearest designated State Scenic Highway is Highway 1. The property is not visible from Highway 1. The project also does not propose any physical changes that would damage scenic resources: no construction, exterior alterations to structures, land alteration, or vegetation (or tree) removal are proposed.
- i) The project is not located on a hazardous waste site included on any list compiled pursuant to Section 65962.5 of the Government code.
- j) See supporting Finding Nos. 1 and 2. The application, project plans, and related support materials submitted by the project applicant to County of Monterey HCD-Planning found in Project File PLN260003.

6. FINDING:

PUBLIC ACCESS- The project is in conformance with the public access and recreation policies of the Coastal Act (specifically Chapter 3 of the Coastal Act of 1976, commencing with Section 30200 of the Public Resources Code) and applicable Local Coastal Program, and does not interfere with any form of historic public use or trust rights.

EVIDENCE:

- a) No public access is required as part of the project as no substantial adverse impact on access, either individually or cumulatively, as described in Section 20.146.130 of the Monterey County Coastal Implementation Plan can be demonstrated.
- b) No public access is required as part of the project as no substantial adverse impact on access, either individually or cumulatively, as described in Section 20.146.130 of the Monterey County Coastal Implementation Plan can be demonstrated.
- c) No public access is required as part of the project as no substantial adverse impact on access, either individually or cumulatively, as described in Section 20.146.130 of the Monterey County Coastal Implementation Plan can be demonstrated.

- d) No public access is required as part of the project as no substantial adverse impact on access, either individually or cumulatively, as described in Section 20.146.130 of the Monterey County Coastal Implementation Plan can be demonstrated.

7. **FINDING:** **APPEALABILITY** – The decision on this project may be appealed to the Board of Supervisors and California Coastal Commission.

- EVIDENCE:**
- a) Board of Supervisors. Pursuant to Title 20 Section 20.86.030.A, an appeal of the Zoning Administrator’s decision for this project may be made to the Board of Supervisors by any public agency or person aggrieved by their decision.
 - b) Coastal Commission. Pursuant to Title 20 section 20.86.080.A, the project is subject to appeal by/to the California Coastal Commission because it involves development that is permitted in the underlying zone as a conditional use.

DECISION

NOW, THEREFORE, based on the above findings and evidence, the Zoning Administrator does hereby:

1. Find the project qualifies for a Class 1 Categorical Exemption pursuant to CEQA Guidelines Section 15301, and there are no exceptions pursuant to Section 15300.2;
2. Approve the Coastal Development Permit for a Commercial Vacation Rental to allow the use of a single family dwelling for transient lodging for a period of 30 calendar days or fewer.

All of which are in general conformance with the attached sketch and subject to the attached conditions, all being attached hereto and incorporated herein by reference.

PASSED AND ADOPTED this 28th day of March 2026.

Mike Novo, AICP
Zoning Administrator

COPY OF THIS DECISION MAILED TO APPLICANT ON DATE.

THIS APPLICATION IS APPEALABLE TO THE BOARD OF SUPERVISORS.

IF ANYONE WISHES TO APPEAL THIS DECISION, AN APPEAL FORM MUST BE COMPLETED AND SUBMITTED TO THE CLERK TO THE BOARD ALONG WITH THE APPROPRIATE FILING FEE ON OR BEFORE DATE.

THIS PROJECT IS LOCATED IN THE COASTAL ZONE AND IS APPEALABLE TO THE COASTAL COMMISSION. UPON RECEIPT OF NOTIFICATION OF THE FINAL LOCAL ACTION NOTICE (FLAN) STATING THE DECISION BY THE FINAL DECISION-MAKING BODY, THE COMMISSION ESTABLISHES A 10 WORKING DAY APPEAL PERIOD. AN APPEAL FORM MUST BE FILED WITH THE COASTAL COMMISSION. FOR FURTHER INFORMATION, CONTACT THE COASTAL COMMISSION AT (831) 427-4863 OR AT 725 FRONT STREET, SUITE 300, SANTA CRUZ, CA.

This decision, if this is the final administrative decision, is subject to judicial review pursuant to California Code of Civil Procedure Sections 1094.5 and 1094.6. Any Petition for Writ of Mandate must be filed with the Court no later than the 90th day following the date on which this decision becomes final.

NOTES

1. This permit does not authorize any development and only authorizes the use of the residential property as transient lodging.

County of Monterey HCD Planning

DRAFT Conditions of Approval/Implementation Plan/Mitigation Monitoring and Reporting Plan

PLN260003

1. PD001(B) - SPECIFIC COMMERCIAL VACATION RENTAL USES ONLY

Responsible Department: Planning

Condition/Mitigation Monitoring Measure: This Coastal Development Permit (PLN260003) allows the use, by any person, of the single-family dwelling for transient lodging for a period of 30 consecutive calendar days or fewer, counting portions of calendar days as full days. This property is located at 24713 Camino Del Monte St (Assessor's Parcel Number 009-081-014-000, Carmel Area Land Use Plan. This rental allows an unlimited number of transient lodging rentals of up to 30 calendar days per 12-month period. This permit was approved in accordance with County ordinances and land use regulations subject to the terms and conditions described in the project file. Neither the uses allowed by this permit shall commence unless and until all of the conditions of this permit are met to the satisfaction of the Director of HCD. Any use not in substantial conformance with the terms and conditions of this permit is a violation of County regulations and may result in modification or revocation of this permit and subsequent legal action. No use other than that specified by this permit is allowed unless additional permits are approved by the appropriate authorities. (HCD - Planning).

Compliance or Monitoring Action to be Performed: The Owner/Applicant shall adhere to conditions and uses specified in the permit on an ongoing basis unless otherwise stated.

2. PD002(B) - NOTICE PERMIT APPROVAL

Responsible Department: Planning

Condition/Mitigation Monitoring Measure: The applicant shall record a Permit Approval Notice. This notice shall state: "A Coastal Development Permit (Resolution Number XX-XXX) was approved by the Zoning Administrator for Assessor's Parcel Number 009-081-014-000 on May 28, 2026. The permit was granted subject to 5 conditions of approval which run with the land. A copy of the permit is on file with County of Monterey HCD." Proof of recordation of this notice shall be furnished to the Director of HCD prior to issuance of grading and building permits, Certificates of Compliance, or commencement of use, whichever occurs first and as applicable. (HCD - Planning)

Compliance or Monitoring Action to be Performed: Prior to the commencement of use, the Owner/Applicant shall provide proof of recordation of this notice to the HCD - Planning.

3. PD008 - NO EVENTS ALLOWED

Responsible Department: Planning

Condition/Mitigation Monitoring Measure: Pursuant to Monterey County Code Title 20 Section 20.64.290.A, to protect the residential character of the neighborhood on an ongoing basis, the property shall be rented for only transient residential-related use. The property shall not be rented to either transient or short-term occupants for the purpose of holding a corporate or private event unless the County approves a separate entitlement to allow such events on the property. (HCD-Planning)

Compliance or Monitoring Action to be Performed: On an on-going basis, the property shall only be rented for transient residential-related use.

4. PD009 - PERMIT LIMITATION OF THE USE OF THE RESIDENTIAL PROPERTY AS A COMMERCIAL VACATION RENTAL

Responsible Department: Planning

Condition/Mitigation Monitoring Measure: This permit shall be valid for 7 years from the date of permit approval which is May 28, 2026, unless an extension is filed with County of Monterey HCD – Planning at least 30 days prior to the expiration of the permit. Approval of this Coastal Development Permit is limited to 7 years to provide an adequate, on-going review of the approved use of the Residential Property as a Commercial Vacation Rental.

The owner/operator shall file an application for extension of the permit in accordance with the Monterey County Code Title 20 Sections 20.74.110 and 20.64.290.F.12.b.

Compliance or Monitoring Action to be Performed: The applicant shall commence and operate the authorized use in accordance with County codes and State regulations and to the satisfaction of the HCD-Chief of Planning. Any request for a Coastal Development Permit extension must be received by HCD-Planning at least 30 days prior to the expiration date.

5. PD031 - VACATION RENTAL OPERATION LICENSE

Responsible Department: Planning

Condition/Mitigation Monitoring Measure: Pursuant to Monterey County Code Title 7 Chapter 7.120, applicants are required to obtain a Vacation Rental Operation License from the County of Monterey HCD. This Vacation Rental Operation License shall be active and renewed annually for the term of this Coastal Development Permit.

Compliance or Monitoring Action to be Performed: Prior to the commencement of use, HCD will issue the applicant a Vacation Rental Operation License.

Application Summary Sheet

Record Number: VR250214
Record Type: Planning/VacationRental/NA/NA
Record Type Alias: Vacation Rental
Record Status: Applied
Application Date: 12/6/2025
Parcel Number: 009-081-014-000
Project Name: TRUDEAU NICOLAS R
Assigned To: Stacy Giles
Initiated by Product: ACA

Description of Work

Commercial Vacation Rental Operation License to allow the use of residential property for transient lodging for a period of 30 calendar days or fewer. This Vacation Rental is a Commercial Vacation Rental and therefore has an associated PLN260003. The property is located at 24713 Camino del Monte Street, Carmel (Assessor's Parcel Number 009-081-014-000), Carmel Land Use Plan, Coastal Zone.

Address Information

Primary	Address Type	Street #	Pre Direction	Street Name	Street Type	Post Direction	Unit/Suite	Level	Building	City	State	Zip Code	Plat #
Y		24713		CAMINO DEL MONTE	ST					CARMEL	CA	93923	

Owner

First Name	Last Name	Full Name	Address 1	Address 2	City	State	Zip	Primary
		TRUDEAU NICOLAS R	24713 CAMINO DEL MONTE	CARMEL CA 93923				Y

Licensed Professional

License #	License Type	Business Name	Address 1, City, State, Zip Code	Address 2	Last Name, First Name	Mobile Phone	Email
-----------	--------------	---------------	----------------------------------	-----------	-----------------------	--------------	-------

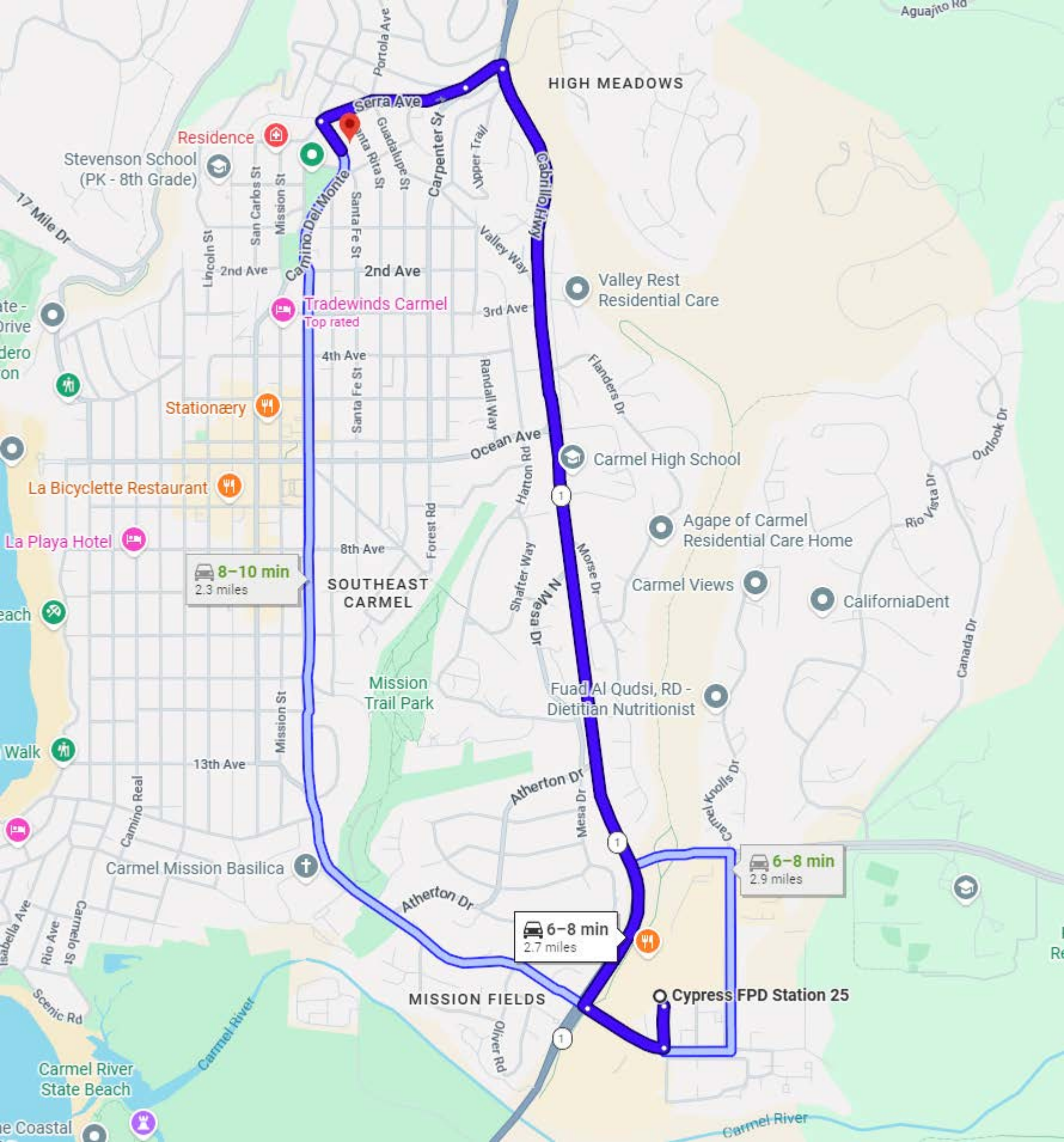
Contact

Contact Type	Last Name, First Name	Organization Name	Recipient	Email	Primary Phone	Address 1	Address 2	City	State	Zip Code
Applicant	NICOLA, ANTHONY			anthonymnicola@gmail.com		7741 LANGLEY CANYON RD	SALINAS CA 93907			
Property Manager	NICOLA, ANTHONY			athonymnicola@gmail.com		7741 LANGLEY CANYON RD	SALINAS CA 93907			
Operator	NICOLA, ANTHONY			athonymnicola@gmail.com		7741 LANGLEY CANYON RD	SALINAS CA 93907			

Custom Fields

Field Name	Field Value
# of bathrooms	1
# of bedrooms	1
Is there an active Agricultural Operation on the property?	No
Maximum Daytime Occupancy	4
Maximum Overnight Occupancy	3
Nearest 24-hour clinic Address	23625 Holman Highway Monterey, CA 93940
Nearest 24-hour clinic Name	Community Hospital of the Monterey Peninsula
Nearest 24-hour clinic Phone	831-624-5311
Nearest Fire Station Address	Sixth Ave Carmel
Nearest Fire Station Name	Carmel Fire
Nearest Fire Station Phone	831-620-2030
Nearest Hospital Emergency Room Address	23625 Holman Highway Monterey, CA 93940
Nearest Hospital Emergency Room Name	Community Hospital of the Monterey Peninsula
Nearest Hospital Emergency Room Phone	831-624-5311

Nearest Police Station Address	PO Box 600
Nearest Police Station Name	Carmel By the Sea
Nearest Police Station Phone	624-6403
Number of employees who will maintain the Vacation Rental (landscape services, housekeeping)	1
Number of Non-hosted Rentals Per Year	365
Owner is an Individual or Trustee	Yes
Proposed VR is in a Single Family Dwelling?	Yes
Shared driveway	No
Transient Occupancy Tax (TOT) Number	00000
VR on a public sewer	Yes
VR on a public water system	Yes
VR Type	Commercial
I agree that I will have only one rental contract per seven day period.	UNCHECKED
I agree that I live in my Residential Property for at least 183 days per calendar year.	UNCHECKED
I agree that I will occupy at least one Bedroom within the Homestay while it is being rented.	UNCHECKED
For applicants that reside within the Del Monte Forest, it is the applicant's responsibility at the	CHECKED
I agree that all online rental contracts, advertisements, and listings for my Vacation Rental will,	CHECKED
I agree that I will have only one rental contract at any given time.	CHECKED
I agree that I will obtain a business license from the County of Monterey Treasurer-Tax Collector be	CHECKED
I agree that my septic system will comply with Monterey County Code Chapter 15.20 for regulation of	CHECKED
I agree that my Vacation Rental will comply with Monterey County Code Chapter 10.41, which requires	CHECKED
I agree that my Vacation Rental will comply with Monterey County Code Chapter 10.60, which prohibits	CHECKED
I agree that my Vacation Rental will comply with Monterey County Code Chapter 8.36, which prohibits	CHECKED
I agree that outdoor fire areas, including approved recreational fire containers and portable firepl	CHECKED
I agree that the Bedrooms of my dwelling unit satisfy all of the requirements	CHECKED
I agree that the Operator and Occupant will sign a written rental contract. The rental contract shal	CHECKED
I agree that upon receipt of an approved License, the Operator shall mail an informational letter us	CHECKED
I agree to maintain my Vacation Rental in compliance with California Public Resources Code	CHECKED
I agree to maintain precise records and documentation, including the names, phone numbers, home addr	CHECKED
I agree to notify the County at least 30 calendar days before the Vacation Rental Operation License	CHECKED
I and/or my Property Manager are available 24 hours per day, will be responsible for responding to c	CHECKED
The applicant proceeds at their own risk by pursuing County of Monterey permits/licenses for a vacat	CHECKED



HIGH MEADOWS

Residence

Stevenson School
(PK - 8th Grade)

Tradewinds Carmel
Top rated

Stationery

La Bicyclette Restaurant

La Playa Hotel

8-10 min
2.3 miles

SOUTHEAST CARMEL

Mission Trail Park

Fuad Al Qudsi, RD -
Dietitian Nutritionist

6-8 min
2.9 miles

MISSION FIELDS

6-8 min
2.7 miles

Cypress FPD Station 25

17 Mile Dr

Lincoln St
2nd Ave

San Carlos St
Mission St

Camino Del Monte

Santa Fe St

2nd Ave

Carpenter St

Upper Trajil

Valley Way

Gabrillo Hwy

Serra Ave

Guadalupe St

Portola Ave

Valley Way

Santa Fe St

2nd Ave

3rd Ave

4th Ave

3rd Ave

Valley Rest Residential Care

4th Ave

Santa Fe St

Randall Way

Ocean Ave

Hatton Rd

Carmel High School

Flanders Dr

8th Ave

Forest Rd

Shafer Way

1

Mesa Dr

Morse Dr

Carmel Views

Agape of Carmel Residential Care Home

Carmel Views

CaliforniaDent

13th Ave

Mission St

Forest Rd

Atherton Dr

1

Mesa Dr

Atherton Dr

1

Mesa Dr

Carmel Knolls Dr

Cypress FPD Station 25

Isabella Ave

Rio Ave

Carmelo St

Camino Real

13th Ave

Mission St

Carmel Mission Basilica

Atherton Dr

1

Mesa Dr

Atherton Dr

1

Mesa Dr

Cypress FPD Station 25

Scenic Rd

Carmel River

Carmel River State Beach

Carmel River

Oliver Rd

1

Cypress FPD Station 25

Carmel River

Cypress FPD Station 25

Carmel River

Cypress FPD Station 25

Carmel River

Cypress FPD Station 25

Carmel River

Cypress FPD Station 25

Carmel River

Cypress FPD Station 25

Carmel River

Cypress FPD Station 25

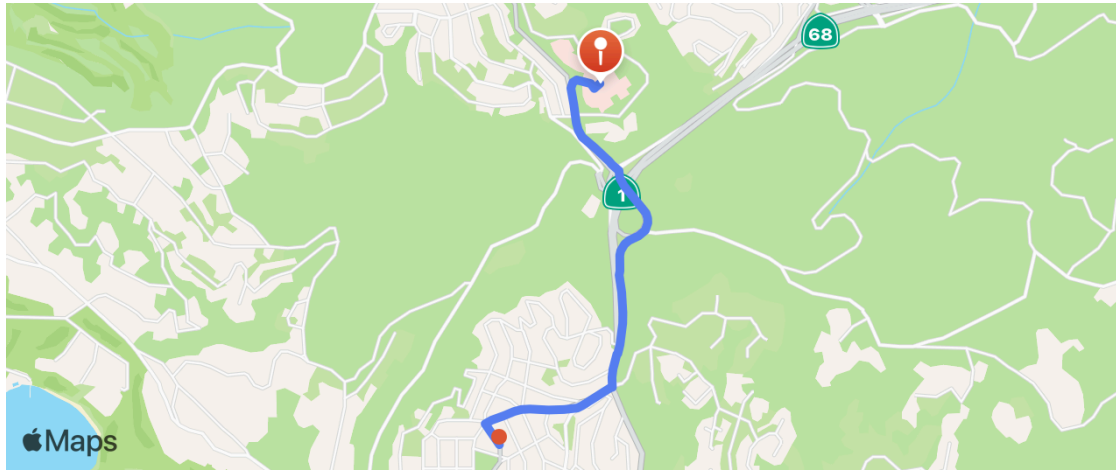
Carmel River


Cypress FPD Station 25


Carmel River


 **Driving Directions**


24713 Camino del Monte → CHOMP ER
0 h 5 min · 1.5 mi





 **24713 Camino del Monte**
Carmel, CA, United States

 **377 ft**
Turn right onto Serra Ave


 **0.3 mi**
Take a slight left turn onto Carpenter St


 **0.1 mi**
Turn left onto CA-1

 **0.3 mi**
Take exit 399A toward Pacific Grove, Pebble Beach

 **0.1 mi**
Continue onto Holman Hwy

0.2 mi
At the roundabout, take the first exit onto Holman Hwy

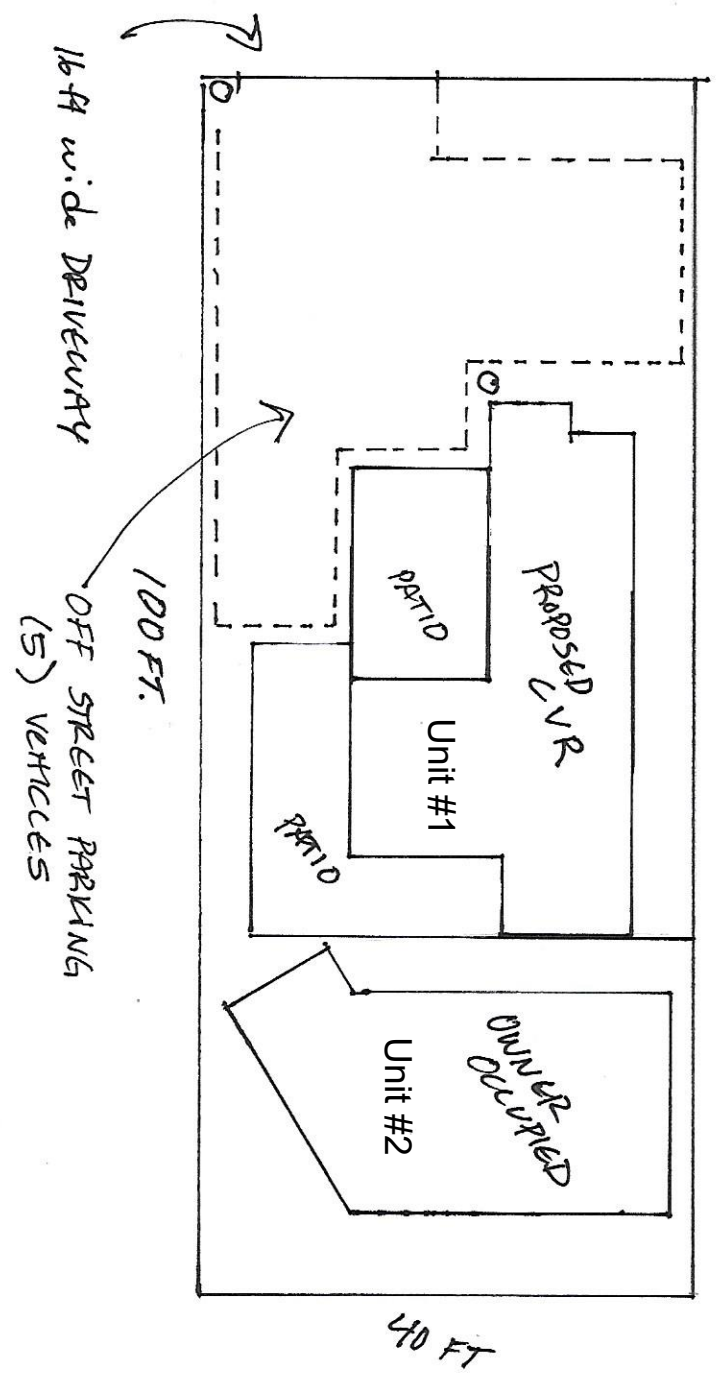
 **0.3 mi**
Take a slight right turn

 **0.1 mi**
The destination is on your right

 **CHOMP ER**
23625 Holman Hwy, Monterey, CA 93940, United States

24713 CAMINO DEL MONTE CARMEL CA 93923 1/16" = 1' SITE PLAN

← CAMINO DEL MONTE →



24713 CAMINO DEL MONTE CARMEL CA 93923 1/4" = 1' FLOOR PLAN
APPROX. 792 sq. ft.

