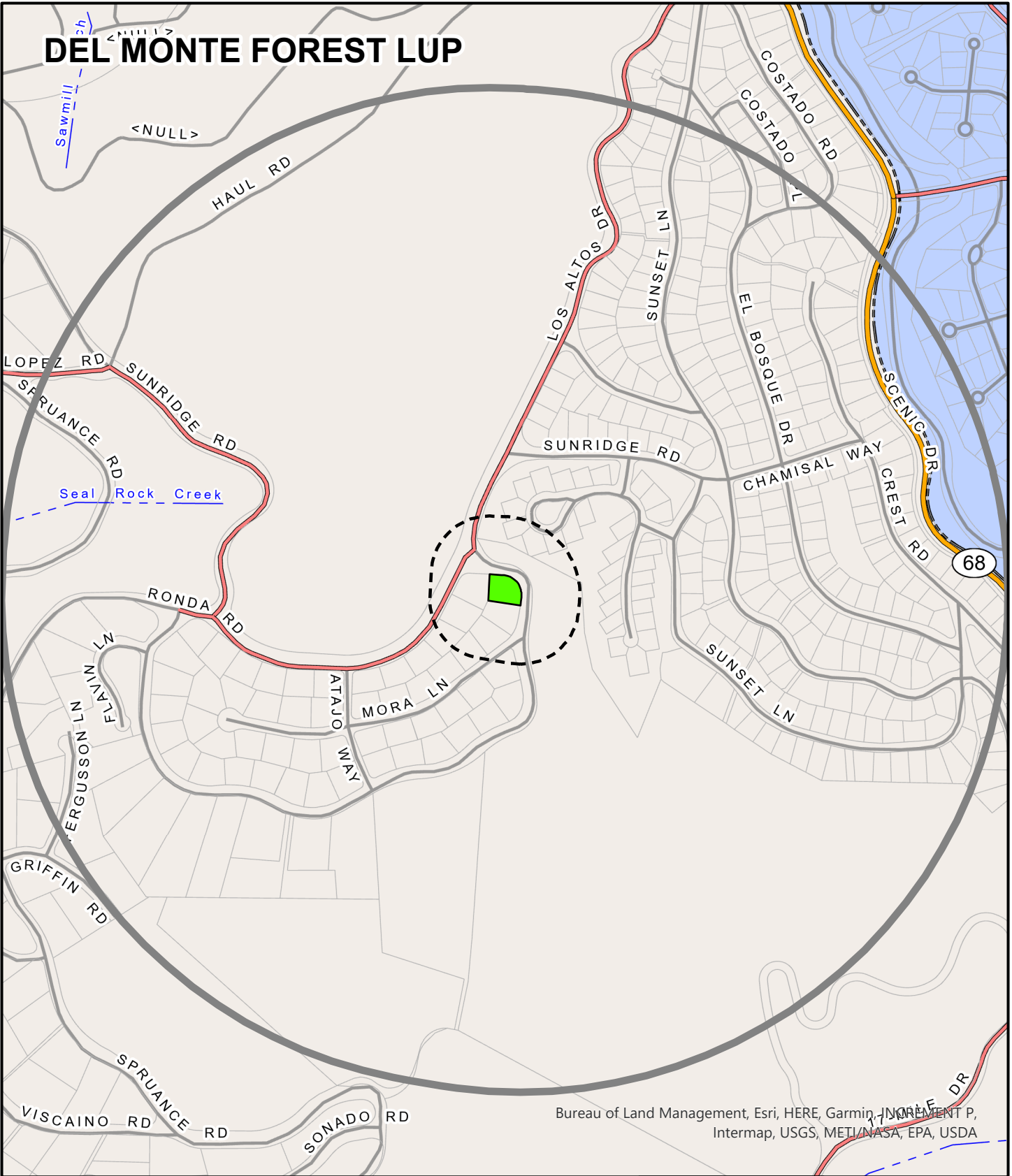


# Exhibit D

This page intentionally left blank.

# DEL MONTE FOREST LUP




Bureau of Land Management, Esri, HERE, Garmin, INCREMENT P, Intermap, USGS, METI/NASA, EPA, USDA


**APPLICANT:** NUNES

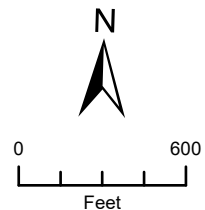
**APN:** 008181001000

**FILE #** PLN240166

 Project Site

 300 FT Buffer

 2500 FT Buffer



This page intentionally left blank