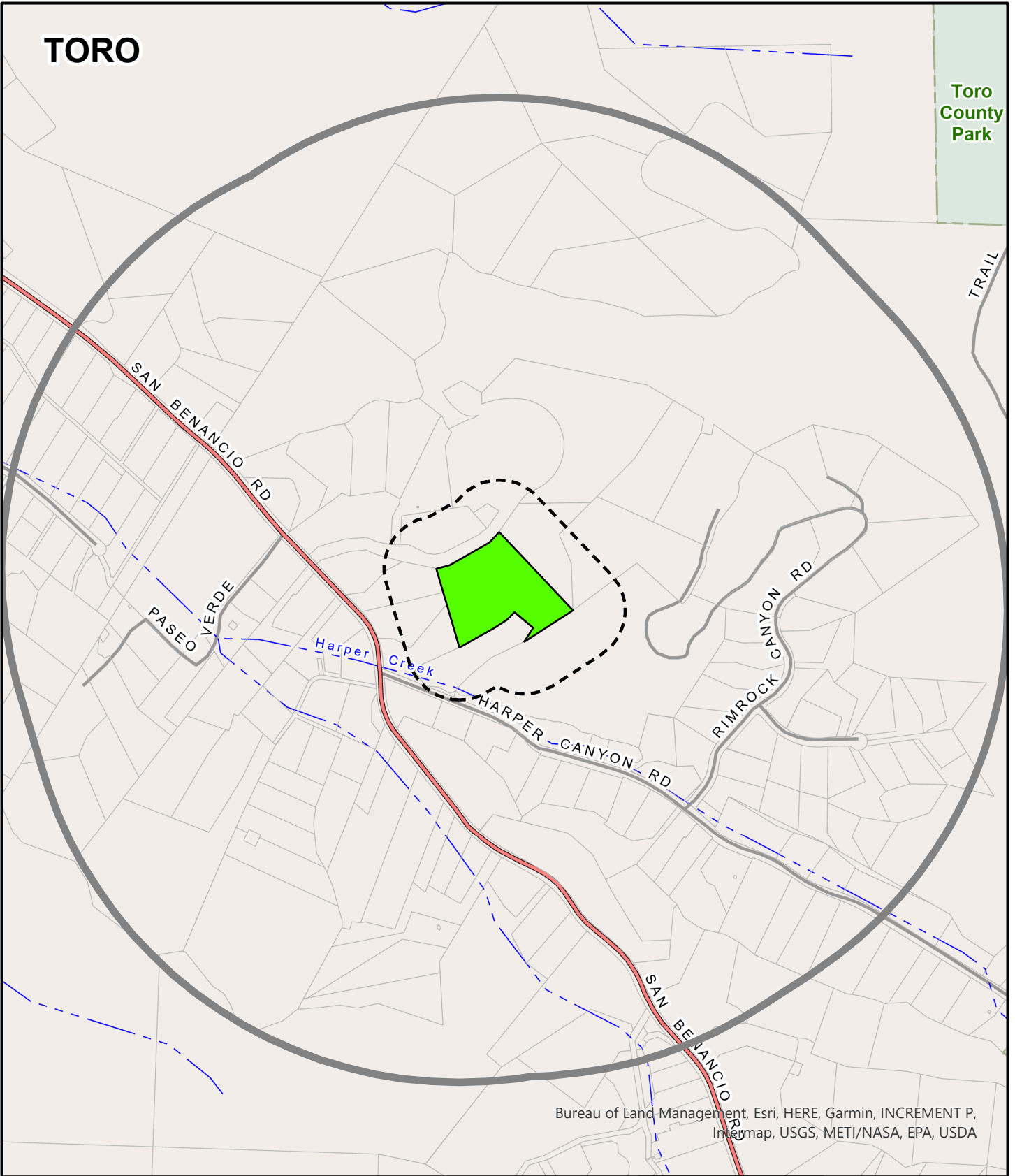


Exhibit C

This page intentionally left blank.

TORO

Toro
County
Park




Bureau of Land Management, Esri, HERE, Garmin, INCREMENT P, Intermap, USGS, METI/NASA, EPA, USDA


APPLICANT: PELIOVA

APN: 416231018000

FILE # PLN230131

 Project Site

 300 FT Buffer

 2500 FT Buffer



PLANNER: JOSEPH ALAMEDA

This page intentionally left blank