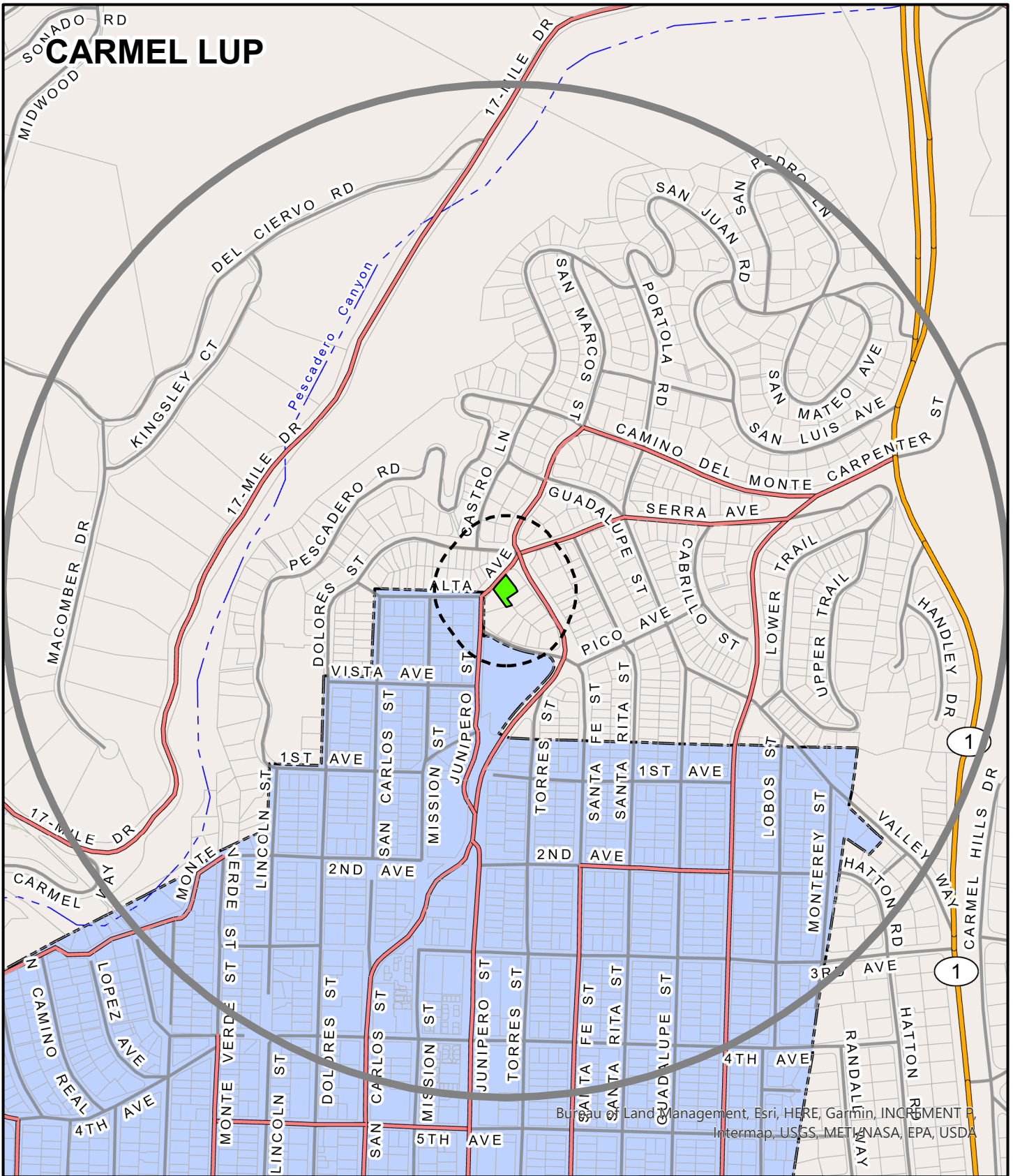


Exhibit B

This page intentionally left blank.

SONADO RD
MIDWOOD
CARMEL LUP




Bureau of Land Management, Esri, HERE, Garmin, INCREMENT P, Intermap, USGS, METI/NASA, EPA, USDA


APPLICANT: CURRAN P WILEY TR

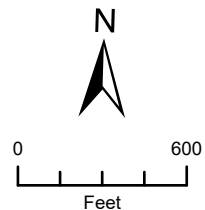
APN: 009134013000

FILE # PLN250042

 Project Site

 300 FT Buffer

 2500 FT Buffer



This page intentionally left blank