

Exhibit A

This page intentionally left blank.

DRAFT RESOLUTION

Before the Zoning Administrator in and for the County of Monterey, State of California

In the matter of the application of:

2740 16th AVENUE LLC ET AL (PLN250378)

RESOLUTION NO. 26-

Resolution by the County of Monterey Zoning Administrator:

- 1) Finding that the project qualifies for a Class 1 Categorical Exemption pursuant to CEQA Guidelines section 15301 and no exceptions under section 15300.2 apply; and
- 2) Approving a Coastal Development Permit for a Commercial Vacation Rental to allow the use of a residential property for transient lodging for a period of 30 calendar days or fewer.

[PLN250378 2740 16th AVENUE LLC ET AL, 2740 16th Avenue, Carmel (Assessor's Parcel Number 009-504-003-000), Carmel Area Land Use Plan, Coastal Zone]

The 2740 16th AVENUE LLC ET AL application (PLN250378) came on for a public hearing before the County of Monterey Zoning Administrator on March 26, 2026. Having considered all the written and documentary evidence, the administrative record, the staff report, oral testimony, and other evidence presented the Zoning Administrator finds and decides as follows:

FINDINGS

1. **FINDING:** **CONSISTENCY** – The Project, as conditioned, is consistent with the applicable plans and policies which designate this area as appropriate for development.
EVIDENCE:
 - a) During the course of review of this application, the project has been reviewed for consistency with the text, policies, and regulations in:
 - the 1982 County of Monterey General Plan (General Plan);
 - Carmel Area Land Use Plan (CAR LUP);
 - Carmel Area Coastal Implementation Plan (CAR CIP);
 - Monterey County Code Chapter 7.120; and
 - Monterey County Coastal Zoning Ordinance (Title 20).No conflicts were found to exist. No communications were received during the course of review of the project indicating any inconsistencies with the text, policies, and regulations in these documents.
 - b) Project Scope. The site is developed with an existing 2,120 square foot single-family dwelling with three bedrooms, three and a half bathrooms, kitchen, and an approximate 400 square foot detached garage with an approximate 300 square foot above the garage bedroom. The applicant

is proposing to use these existing structures as a Commercial Vacation Rental. The Applicant/Owner proposes that the residence be occupied by a maximum of 7 people overnight and 10 people during daytime hours at the property at a time.

- c) Allowed Use. The property is located at 2740 16th Avenue, Carmel within the Carmel Area Land Use Plan (APN: 009-504-003-000). The parcel is zoned Medium Density Residential with a maximum Density of 2 units per acre and a Design Control and 18 feet maximum height overlay in the Coastal Zone or “MDR/2-D(18’)(CZ)”. Title 20 Section 20.12.050.DD allows for the Commercial Vacation Rental use, subject to the granting of a Coastal Development Permit. Title 20 Section 20.64.290.F establishes the regulations for a property operating as a Commercial Vacation Rental on such property for transient lodging for a period of 30 calendar days or fewer. Therefore, the proposed use is allowable.
- d) Lot Legality. The subject parcel (Assessor’s Parcel Number 009-504-003-000) is shown in its current size and configuration and described in the 1964 and 1972 Assessor’s Map Book 9, Page 50. Therefore, the County recognizes the subject property as a legal lot of record.
- e) Land Use Advisory Committee (LUAC). This project was not referred to the Carmel Highlands LUAC for review. Based on the current review guidelines adopted by the Monterey County Board of Supervisors per Resolution No. 15-043, this application did not warrant referral to the LUAC as it does not fall within the LUAC review guidelines.
- f) Business License. Condition No. 7 requires that the applicant obtain a Business License and provide documentation to prove that they comply with all of the requirements of the Business License pursuant to Title 7 Section 7.02.060. The subject property is required as conditioned to ensure that they always have an active Business License.
- g) Vacation Rental Operation License. Condition No. 8 requires that the applicant obtain a Vacation Rental Operation License and provide documentation to prove that they comply with all of the requirements of the Vacation Rental Operation License pursuant to Title 7 Chapter 7.120. The subject property is required as conditioned to ensure that they always have an active Vacation Rental Operation License.
- h) Transient Occupancy Tax. Condition No. 9 requires that the applicant register with the County of Monterey Treasurer-Tax Collector to pay Transient Occupancy Tax pursuant to Title 5 Chapter 5.40 and must pay Transient Occupancy Tax on all applicable rent received from transient occupancy of their residence as a Commercial Vacation Rental. The subject property is required as conditioned to ensure payment of Transient Occupancy Tax to the County of Monterey Treasurer-Tax Collector is made pursuant to Title 5 Chapter 5.40.
- i) Adequate Emergency Response Time. Condition No. 6 requires that the applicants notify the guests of the average response time for emergency fire and medical services and the address and phone number of those services. The subject property complies with Title 20 Section 20.64.290.F.5 in that it has been demonstrated that the response time for County emergency services for fire and emergency medical services is adequate. Adequate is defined as 5-8 minutes within Community Areas, Community Plans, and Sphere of Influence, 12 minutes within Rural

centers, and 45 minutes for all other areas. The subject property falls within the Sphere of Influence for the City of Carmel-By-The-Sea; therefore, it is subject to the 5-8 minute response time for County emergency services. Cypress Fire Protection District is 8 minutes away, and the Community Hospital of the Monterey Peninsula is 4 minutes away, which provides 24-hour emergency medical and fire response services. The subject property complies with the requirement to provide contact information for County emergency services for fire and emergency medical. Additionally, the applicant has demonstrated compliance with the regulations for a property manager, Steve Bellavance at 316 Mid Valley Ctr, Suite 306, Carmel, CA 93923, is approximately 15 minutes away (7.6 mile drive) from the subject property. Steve Bellavance's contact information will be provided to the guests of the property and will be available 24/7 to respond to guest or neighborhood questions or concerns and can arrive within thirty minutes from the subject property. The contact information is included as required in the informational signage that must be posted within six feet of the front door.

- j) Parking. Parking requirements outlined in Title 20 Sections 20.64.290.F.6 and 20.58.040 require that a Single-Family Detached residential dwelling unit have 2 spaces/unit, which this application complies with as illustrated in the attached plans.
- k) One Commercial Vacation Rental Per Legal Lot of Record. The subject legal lot of record complies with Title 20 Section 20.64.290.F.7, as this is the only Commercial Vacation Rental on the legal lot of record (APN: 009-504-003-000).
- l) Ownership Interest in One Commercial Vacation Rental in the Unincorporated Monterey County. The trustees of the legal lot of record comply with Title 20 Section 20.64.290.F.8 and do not have any ownership interest in any other Commercial Vacation Rentals in the unincorporated Monterey County. This application, before the Zoning Administrator, would be the first and only ownership interest the applicants would have in a Commercial Vacation Rental in the unincorporated Monterey County.
- m) Permit Expiration. Condition No. 5 applies a 7-year expiration to the granting of this Coastal Development Permit, pursuant to Title 20 Sub-Section 20.64.290.F.12.a. The purpose of this expiration is to provide adequate ongoing review of the approved use of the residence as a Commercial Vacation Rental. Prior to its expiration, the owner/applicant shall file an extension in accordance with Title 20 Section 20.70.110, which requires submittal of the request at least 30 days prior to the expiration date. The appropriate authority to consider this extension shall be the Zoning Administrator. This subsequent review will ensure: 1) the use continues to meet the standards of Title 20, and 2) an opportunity for Planning staff's review for ongoing compliance with the conditions of approval.
- n) Access. The subject property is accessed by a county-maintained road, therefore no further documentation or condition is required of the applicant.

- o) The application, project plans, and related support materials submitted by the project applicant to Monterey County HCD-Planning found in Project File PLN250378.

2. **FINDING:** **SITE SUITABILITY** – The site is physically suitable for the proposed development and/or use.

- EVIDENCE:**
- a) The project has been reviewed for site suitability by the following departments and agencies: HCD-Planning. County staff reviewed the application materials and plans to verify that the project on the subject site conforms to the applicable plans and regulations, and there has been no indication from these departments/agencies that the site is not suitable for the development. Conditions recommended have been incorporated.
 - b) The application, project plans, and related support materials submitted by the project applicant to Monterey County HCD-Planning found in Project File PLN250378.

3. **FINDING:** **HEALTH AND SAFETY** – The establishment, maintenance, or operation of the project applied for will not, under the circumstances of this particular case, be detrimental to the health, safety, peace, morals, comfort, and general welfare of persons residing or working in the neighborhood of such proposed use, or be detrimental or injurious to property and improvements in the neighborhood or to the general welfare of the County.

- EVIDENCE:**
- a) The project was reviewed by HCD-Planning and the Environmental Health Bureau. The respective agencies have recommended conditions, where appropriate, to ensure that the project will not have an adverse effect on the health, safety, and welfare of persons either residing or working in the neighborhood.
 - b) The property has road access from 16th Avenue, a public road. No alterations to this driveway or access are required for the use (see evidence “n” in Finding 1).
 - c) California American Water currently provides potable water service to the subject property and the existing connection will be retained for the proposed use. Sewer service will be provided by Carmel Area Wastewater District (CAWD).
 - d) Solid waste (garbage) collection service is and will continue to be provided by Waste Management.
 - e) To address emergency situations, the attached Operations Plan includes an evacuation map which is placed in a location that is easy to access by renters.
 - f) The application, project plans, and related support materials submitted by the project applicant to Monterey County HCD-Planning found in Project File PLN250378.

4. **FINDING:** **NO VIOLATIONS** – The subject property shall comply with all rules and regulations pertaining to zoning uses, subdivision, and any other applicable provisions of the County’s zoning ordinance. No violations exist on the property.

- EVIDENCE:**
- a) Staff reviewed Monterey County HCD-Planning and HCD-Building Services records and is not aware of any current violations existing on subject property.
 - b) The application, project plans, and related support materials submitted by the project applicant to Monterey County HCD-Planning found in Project File PLN250378.

5. **FINDING:** **CEQA (Exempt)** – The project qualifies for a Class 1 categorical exemption pursuant to CEQA Guidelines section 15301 and no unusual circumstances were identified to exist for the proposed project.

- EVIDENCE:**
- a) California Environmental Quality Act (CEQA) Guidelines section 15301, categorically exempts the leasing of existing private structures, involving negligible or no expansion of existing or former use.
 - b) The project proposed to allow the use of an existing residential property for transient lodging for a period of 30 calendar days or fewer. The project would not expand the residence, nor would it allow any additional occupancy beyond what is allowed for the existing residence. Therefore, the project fits the criteria of the exemption.
 - c) None of the exceptions under CEQA Guidelines section 15300.2 apply to this project, as discussed in subsequent Evidence “d” through “i”.
 - d) Class 1 exemptions are not qualified for an exception by their location.
 - e) The County’s regulatory process of Coastal Development Permits for the use of an existing residential property for transient lodging allows the County to regulate such uses in a way that would prevent adverse cumulative impacts to the surrounding environment. Consistent with the Findings and Purpose in Monterey County Ordinance Number 5439 Section 1.F, the requirement for a Coastal Development Permit for Commercial Vacation Rental activities ensures that the impact of such leasing activities can be appropriately evaluated.

Further, the County prepared a FEIR for the Vacation Rental Ordinances project, which was certified by the Board on August 27, 2024 (SCH# 2022080643). The FEIR analyzed the project for environmental impacts and did not identify any significant impacts of Commercial Vacation Rentals up to the Commercial Vacation Rental cap set for each County of Monterey Planning Area. This Commercial Vacation Rental does not exceed the cap on Commercial Vacation Rentals in the Carmel Area Land Use Plan. It would be the 10th Commercial Vacation Rental in the Carmel Area Land Use Plan. The FEIR did address public comments that vacation rentals have the potential for negative side effects including nuisance issues such as traffic, parking and noise. However, no significant environmental effects were identified. County regulations have been developed and are in effect to ensure that vacation rentals remain compatible with existing residential uses. Cumulative impacts of the regulations taken together with other past, present, and probable future projects were analyzed and no significant effects were identified. There is no evidence suggesting that approving this project would result in significant environmental impacts.

- f) There are no unusual circumstances related to the project that would create a reasonable possibility of a significant effect.
- g) The project would not result in damage to scenic resources within view of the State Scenic Highway. The nearest designated State Scenic Highway is Highway 1, which is approximately 0.30 miles east of the property. However, the property is not visible from Highway 1 due to distance and intervening vegetation and structures. The project also does not propose any physical changes that would damage scenic resources: no construction, exterior alterations to structures, land alteration, or vegetation (or tree) removal are proposed.
- h) The project is not located on a hazardous waste site included on any list compiled pursuant to Section 65962.5 of the Government code.
- i) The project would not damage any historical resources.
- j) The application, project plans, and related support materials submitted by the project applicant to Monterey County HCD-Planning found in Project File PLN250378.

6. FINDING: PUBLIC ACCESS- The project is in conformance with the public access and recreation policies of the Coastal Act (specifically Chapter 3 of the Coastal Act of 1976, commencing with Section 30200 of the Public Resources Code) and applicable Local Coastal Program, and does not interfere with any form of historic public use or trust rights.

- EVIDENCE:**
- a) No public access is required as part of the project as no substantial adverse impact on access, either individually or cumulatively, as described in Section 20.146.130 of the Monterey County Coastal Implementation Plan can be demonstrated.
 - b) No evidence or documentation has been submitted or found showing the existence of historic public use or trust rights over this property.
 - c) The subject property is not described as an area where the Local Coastal Program requires visual or physical public access (Carmel Area, Figure 3, Local Coastal Program Public Access).
 - d) The application, project plans, and related support materials submitted by the project applicant to Monterey County HCD-Planning found in Project File PLN250378.

7. FINDING: APPEALABILITY – The decision on this project may be appealed to the Board of Supervisors and California Coastal Commission.

- EVIDENCE:**
- a) Board of Supervisors. Pursuant to Title 20 Section 20.86.030.A, an appeal of the Zoning Administrator’s decision for this project may be made to the Board of Supervisors by any public agency or person aggrieved by their decision.
 - b) Coastal Commission. Pursuant to Title 20 section 20.86.080.A, the project is subject to appeal by/to the California Coastal Commission because it involves development that is permitted in the underlying zone as a conditional use.

DECISION

NOW, THEREFORE, based on the above findings and evidence, the Zoning Administrator does hereby:

- 1) Find that the project, allowing the use of an existing residence for transient lodging, qualifies for a Class 1 Categorical Exemption pursuant to CEQA Guidelines Section 15301, and no exceptions under section 15300.2 apply; and
- 2) Approve a Coastal Development Permit for a Commercial Vacation Rental to allow the use of a residential property for transient lodging for a period of 30 calendar days or fewer.

Said decision is to be in substantial conformance with the attached plan and subject to the attached conditions, which are incorporated herein for reference.

PASSED AND ADOPTED this 26th day of March 2026,

Mike Novo, AICP
Zoning Administrator

COPY OF THIS DECISION MAILED TO APPLICANT ON DATE

THIS APPLICATION IS APPEALABLE TO THE PLANNING COMMISSION.

IF ANYONE WISHES TO APPEAL THIS DECISION, AN APPEAL FORM MUST BE COMPLETED AND SUBMITTED TO THE SECRETARY OF THE PLANNING COMMISSION ALONG WITH THE APPROPRIATE FILING FEE ON OR BEFORE DATE.

THIS PROJECT IS LOCATED IN THE COASTAL ZONE AND IS APPEALABLE TO THE COASTAL COMMISSION. UPON RECEIPT OF NOTIFICATION OF THE FINAL LOCAL ACTION NOTICE (FLAN) STATING THE DECISION BY THE FINAL DECISION MAKING BODY, THE COMMISSION ESTABLISHES A 10 WORKING DAY APPEAL PERIOD. AN APPEAL FORM MUST BE FILED WITH THE COASTAL COMMISSION. FOR FURTHER INFORMATION, CONTACT THE COASTAL COMMISSION AT (831) 427-4863 OR AT 725 FRONT STREET, SUITE 300, SANTA CRUZ, CA.

This decision, if this is the final administrative decision, is subject to judicial review pursuant to California Code of Civil Procedure Sections 1094.5 and 1094.6. Any Petition for Writ of Mandate must be filed with the Court no later than the 90th day following the date on which this decision becomes final.

NOTES

1. This permit does not authorize any development and only authorizes the use of the residential property as transient lodging.

County of Monterey HCD Planning

DRAFT Conditions of Approval/Implementation Plan/Mitigation Monitoring and Reporting Plan

PLN250378

1. PD001 - SPECIFIC USES ONLY

Responsible Department: Planning

Condition/Mitigation Monitoring Measure: This Coastal Development Permit (PLN250378) allows the use, by any person, of residential property [single family dwelling, manufactured home, or mobile home on a permanent foundation] for transient lodging for a period of 30 consecutive calendar days or fewer, counting portions of calendar days as full days. The property is located at 2740 16th Ave (Assessor's Parcel Number 009-504-003-000), Carmel Land Use Plan. This permit was approved in accordance with County ordinances and land use regulations subject to the terms and conditions described in the project file. Neither the uses nor the construction allowed by this permit shall commence unless and until all of the conditions of this permit are met to the satisfaction of the Director of HCD - Planning. Any use or construction not in substantial conformance with the terms and conditions of this permit is a violation of County regulations and may result in modification or revocation of this permit and subsequent legal action. No use or construction other than that specified by this permit is allowed unless additional permits are approved by the appropriate authorities. To the extent that the County has delegated any condition compliance or mitigation monitoring to the Monterey County Water Resources Agency, the Water Resources Agency shall provide all information requested by the County and the County shall bear ultimate responsibility to ensure that conditions and mitigation measures are properly fulfilled. (HCD - Planning)

Compliance or Monitoring Action to be Performed: The Owner/Applicant shall adhere to conditions and uses specified in the permit on an on-going basis unless otherwise stated.

2. PD002 - NOTICE PERMIT APPROVAL

Responsible Department: Planning

Condition/Mitigation Monitoring Measure: The applicant shall record a Permit Approval Notice. This notice shall state:
"A Coastal Development Permit (Resolution Number _____) was approved by Zoning Administrator for Assessor's Parcel Number 009-504-003-000 on March 26, 2026. The permit was granted subject to 9 conditions of approval which run with the land. A copy of the permit is on file with Monterey County HCD - Planning."

Proof of recordation of this notice shall be furnished to the Director of HCD - Planning prior to issuance of grading and building permits, Certificates of Compliance, or commencement of use, whichever occurs first and as applicable. (HCD - Planning)

Compliance or Monitoring Action to be Performed: Prior to the issuance of grading and building permits, certificates of compliance, or commencement of use, whichever occurs first and as applicable, the Owner/Applicant shall provide proof of recordation of this notice to the HCD - Planning.

3. PD006(A) - CONDITION COMPLIANCE FEE

Responsible Department: Planning

Condition/Mitigation Monitoring Measure: The Owner/Applicant shall pay the Condition Compliance fee, as set forth in the fee schedule adopted by the Board of Supervisors, for the staff time required to satisfy conditions of approval. The fee in effect at the time of payment shall be paid prior to clearing any conditions of approval.

Compliance or Monitoring Action to be Performed: Prior to clearance of conditions, the Owner/Applicant shall pay the Condition Compliance fee, as set forth in the fee schedule adopted by the Board of Supervisors.

4. PD008 - NO EVENTS ALLOWED

Responsible Department: Planning

Condition/Mitigation Monitoring Measure: Pursuant to Monterey County Code Title 21 Section 21.64.290.A, to protect the residential character of the neighborhood on an ongoing basis, the property shall be rented for only transient residential-related use. The property shall not be rented to either transient or short-term occupants for the purpose of holding a corporate or private event unless the County approves a separate entitlement to allow such events on the property. (HCD-Planning)

Compliance or Monitoring Action to be Performed: On an on-going basis, the property shall only be rented for transient residential-related use.

5. PD009 - PERMIT LIMITATION OF THE USE OF THE RESIDENTIAL PROPERTY AS A COMMERCIAL VACATION RENTAL

Responsible Department: Planning

Condition/Mitigation Monitoring Measure: This permit shall be valid for 7 years from the date of permit approval which is March 26, 2026, unless an extension is filed with County of Monterey HCD – Planning at least 30 days prior to the expiration of the permit. Approval of this Use Permit is limited to 7 years to provide an adequate, on-going review of the approved use of the Residential Property as a Commercial Vacation Rental.

The owner/operator shall file an application for extension of the permit in accordance with the Monterey County Code Title 21 Sections 21.74.110 and 21.64.290.F.12.b.

Compliance or Monitoring Action to be Performed: The applicant shall commence and operate the authorized use in accordance with County codes and State regulations and to the satisfaction of the HCD-Chief of Planning. Any request for a Use Permit extension must be received by HCD-Planning at least 30 days prior to the expiration date.

6. PD010 - SIGNAGE FOR ADEQUATE EMERGENCY RESPONSE TIME

Responsible Department: Planning

Condition/Mitigation Monitoring Measure: To protect the occupants of the Commercial Vacation Rental, applicants must demonstrate and post in the Informational Interior Signage that the response times for County emergency services for fire and emergency medical will be adequate pursuant to the 2010 County of Monterey General Plan Safety Element Policy PS-1.1 and Table PS-1. (Monterey County Code Title 21 Section 21.64.290.F.5).

Compliance or Monitoring Action to be Performed: On an on-going basis the applicant shall notify occupants of the Commercial Vacation Rental of the average response time for emergency fire and medical services and describe the onsite fire protection systems. This information shall be provided to all occupants in the Informational Interior Signage and shall satisfy all requirements pursuant to Monterey County Code Title 7 Section 7.120.040.L.

7. PD018 - BUSINESS LICENSE REGISTRATION

Responsible Department: Planning

Condition/Mitigation Monitoring Measure: Pursuant to Monterey County Code Title 7 Section 7.02.060.C, Owner/Operator is required to obtain a business license from the County of Monterey Treasurer-Tax Collector. This business license shall be active and renewed annually for the term of this Use Permit.

Compliance or Monitoring Action to be Performed: Prior to the commencement of use and on an annual basis, the Owner/Operator shall provide proof that the property has been registered with the Monterey County Treasurer-Tax Collector.

8. PD031 - VACATION RENTAL OPERATION LICENSE

Responsible Department: Planning

Condition/Mitigation Monitoring Measure: Pursuant to Monterey County Code Title 7 Chapter 7.120, applicants are required to obtain a Vacation Rental Operation License from the County of Monterey HCD. This Vacation Rental Operation License shall be active and renewed annually for the term of this Use Permit.

Compliance or Monitoring Action to be Performed: Prior to the commencement of use, HCD will issue the applicant a Vacation Rental Operation License.

9. PD053 - TOT REGISTRATION

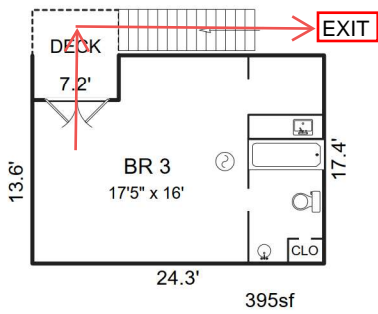
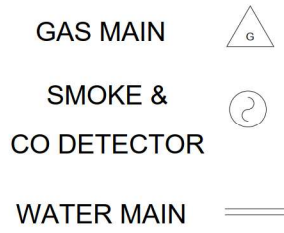
Responsible Department: Planning

Condition/Mitigation Monitoring Measure: Pursuant to Monterey County Code Title 7 Section 7.120.040.C, Owner/Operator is required to register for Transient Occupancy Tax (TOT) with the County of Monterey Treasurer Tax Collector. The applicant's Transient Occupancy Tax Certificate shall be active for the term of this Use Permit.

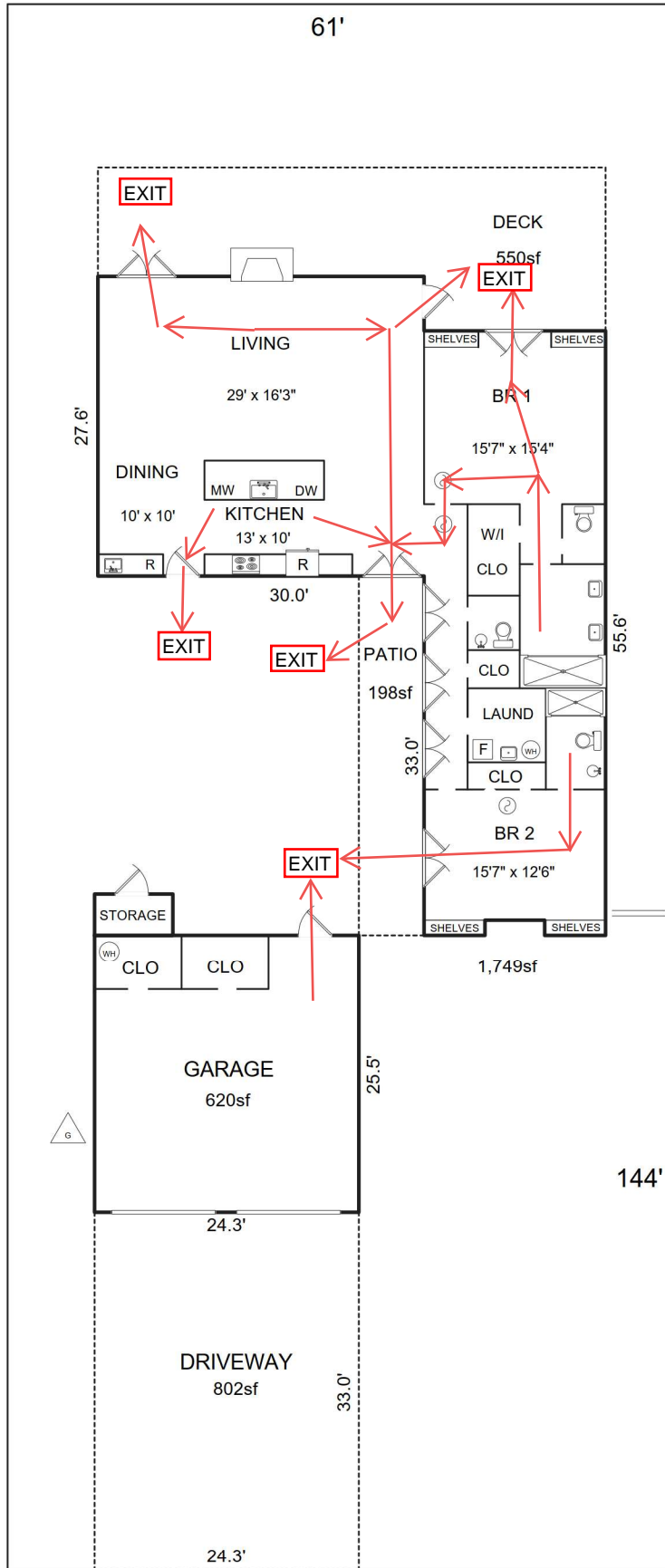
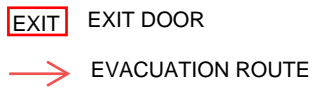
Compliance or Monitoring Action to be Performed: Prior to the commencement of use and on a quarterly basis, the Owner/Operator shall pay Transient Occupancy Tax to the Monterey County Treasurer-Tax Collector pursuant to Monterey County Code Title 5 Chapter 5.40.

This page intentionally left blank

2740 16th AVENUE, CARMEL, CA 93923



EVACUATION DIAGRAM





HOUSING AND COMMUNITY DEVELOPMENT

[Announcements](#)

[Development Services](#)

[Planning
Services](#)

[Permit Center](#)

[GIS / Maps](#)

[About Us](#)



Vacation Rental Home Inspection Checklist

Property Information

- Vacation Rental Address and Unit/Suite/Apt # **2740 16th AVE. CARMEL**
- Total number of bedrooms **3**
- Total number of onsite parking spaces (e.g. garage, driveway) **3**

Interior Inspection

- Beds are located in approved Bedrooms, in compliance with the Building Code at the time of construction, with appropriate ingress and egress.
- Every sleeping room has a functional smoke alarm.
- Every hallway with a sleeping room has a functional smoke alarm. Every floor has a functional carbon monoxide alarm.
- All built-in kitchen appliances operate properly and space for food storage, preparation, and serving are in good and safe condition. All electrical outlets in kitchen and bathrooms are Ground Fault Circuit Interrupter (GFCI) protected.
- Water heater is properly strapped, adequately vented, and temperature and pressure relief valves are drained to outside.
- Other heating equipment is in safe operating condition and placed in an approved location.
- There is at least one readily accessible class A fire extinguisher located in the home that has been serviced annually by a certified fire extinguisher company.
- The building conforms to the applicable state building and fire codes at the time the building was constructed.

Exterior Inspection

- There is no evidence of infestation, garbage, and debris at the site.
- The property has active garbage pick-up service.
- If a garage is present, it is only used as a garage and only non-combustible flooring exists. Driveway, if present, is open and accessible to vehicles. **YES**
- Property is in an overall safe and sanitary condition.
- Water heater is properly strapped, adequately vented, and temperature and valves are drained to outside. Other heating equipment is in safe operating condition and placed in an approved location.

Home Inspection Results

- Passed
- Failed

Remarks/Observations:



Home Inspector Certification

Under penalty of perjury, the undersigned certifies that the information on this form is based on an actual site inspection of the property and is complete and accurate.

Home Inspector or General Contractor Name & Acknowledgement:

- California Contractors State License Board License Classification Type B
- California Contractors State License Board License Classification Type B-2
- California Contractors State License Board License Classification Type C-47
- California Real Estate Inspection Association
- American Society of Home Inspectors
- International Code Council
- International Association of Certified Home Inspectors

Please check the relevant certification agency and write your License/Certification number below:

Date: 10-8-25  197974

Click 'Print' at the top of this page and save as a PDF.

