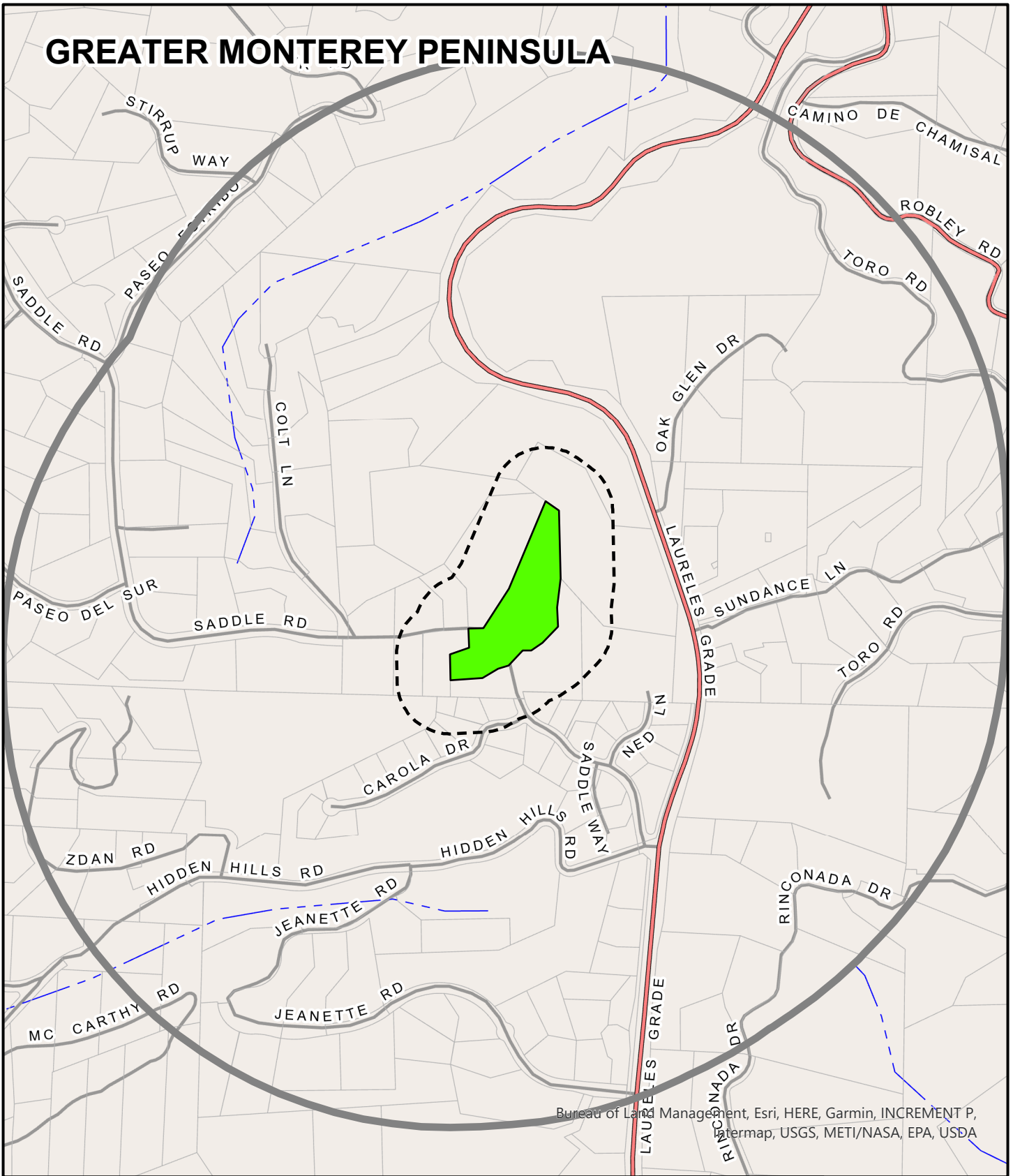


Exhibit C

This page intentionally left blank.

GREATER MONTEREY PENINSULA




Bureau of Land Management, Esri, HERE, Garmin, INCREMENT P, Intermap, USGS, METI/NASA, EPA, USDA


APPLICANT: TERRANOVA MICHAEL R & LINNEA E

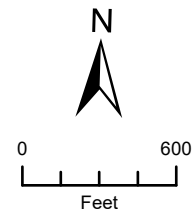
APN: 416122036000

FILE # PLN230174

 Project Site

 300 FT Buffer

 2500 FT Buffer



This page intentionally left blank