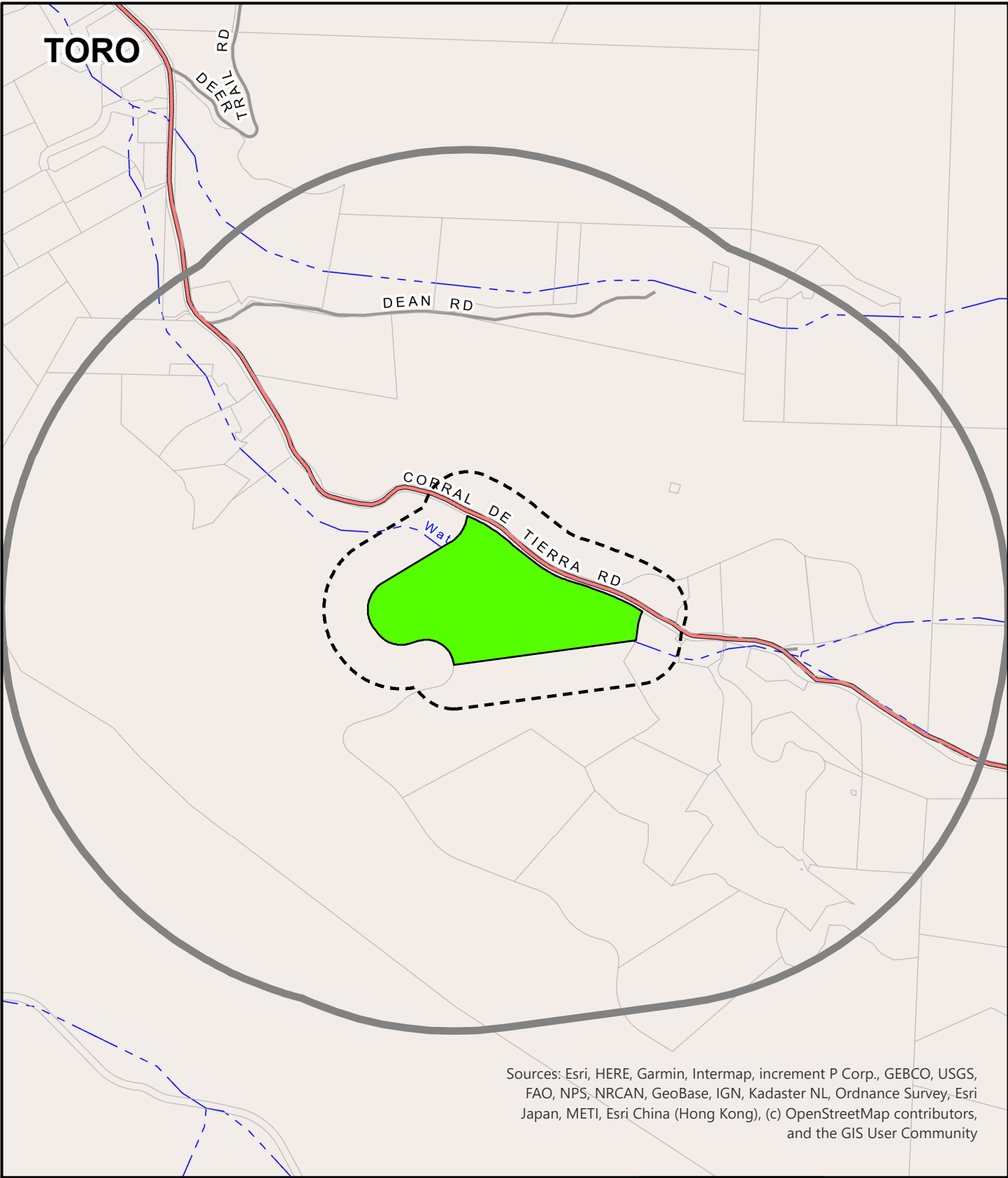





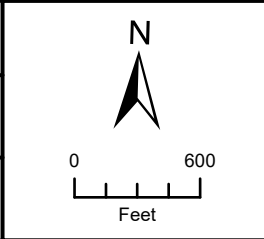
# Exhibit B

This page intentionally left blank.



Sources: Esri, HERE, Garmin, Intermap, increment P Corp., GEBCO, USGS, FAO, NPS, NRCAN, GeoBase, IGN, Kadaster NL, Ordnance Survey, Esri Japan, METI, Esri China (Hong Kong), (c) OpenStreetMap contributors, and the GIS User Community

<b>APPLICANT:</b> MARIZE H BRIGGS TR	
<b>APN:</b> 151041030000	<b>FILE #</b> PLN230348
 Project Site	 300 FT Buffer
 2500 FT Buffer	



PLANNER: KYLE BENALCAZAR

This page intentionally left blank