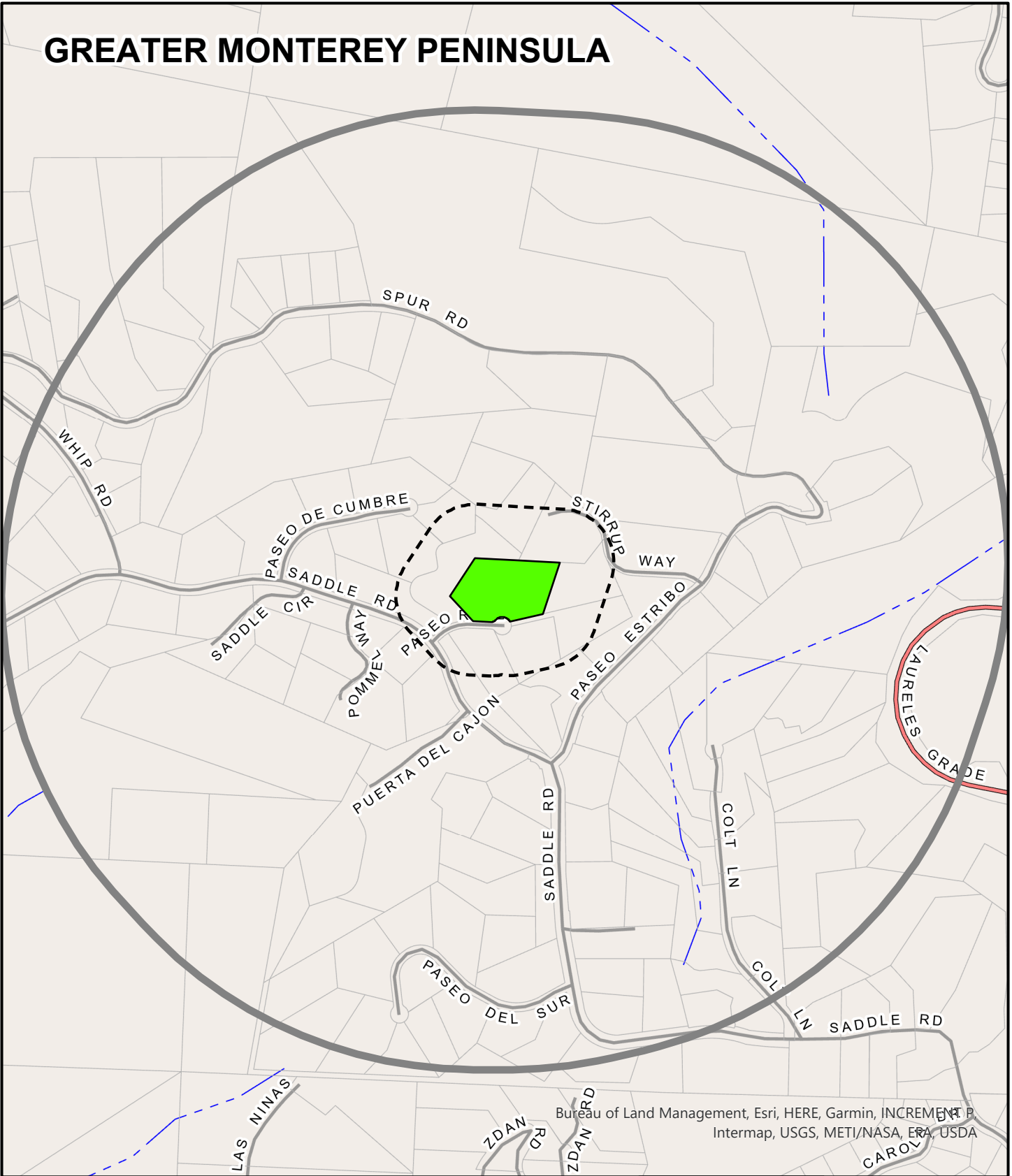


Attachment D

This page intentionally left blank.

GREATER MONTEREY PENINSULA




Bureau of Land Management, Esri, HERE, Garmin, INCREMENT P, Intermap, USGS, METI/NASA, ERA, USDA


APPLICANT: FLORES PAUL H & LINDA S TRS

APN: 416-132-010-000

FILE # PLN200032

 Project Site

 300 FT Buffer

 2500 FT Buffer



This page intentionally left blank