

Attachment B

This page intentionally left blank.

LOCKWOOD RD

Lockwood

LOCKWOOD JOLON RD

GILLETT RD

JOLON RD

Proposed Rezoning From "Light Commercial [LC]" to "Low Density Residential 1 acres per unit [LDR/1]"

Proposed Rezoning From "Light Commercial [LC]" to "Low Density Residential 1 acres per unit [LDR/1]"

Proposed Rezoning From "Light Commercial [LC]" to "Low Density Residential 1 acres per unit [LDR/1]"



Proposed Rezoning From "Light Commercial [LC]" to "Low Density Residential 1 acres per unit [LDR/1]"

423381006000
423381007000
423381008000
423381009000

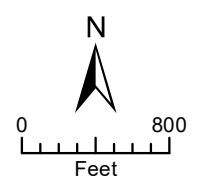
INTERLAKE RD

ADOBE PL

Proposed Rezoning of Sectional District Map 21-79
of The Zoning Ordinance of the County of Monterey

 Subject Parcel  Parcel

APN: 423-381-006-000 & -007, -008, -009 and 423-041-069-000



This page intentionally left blank