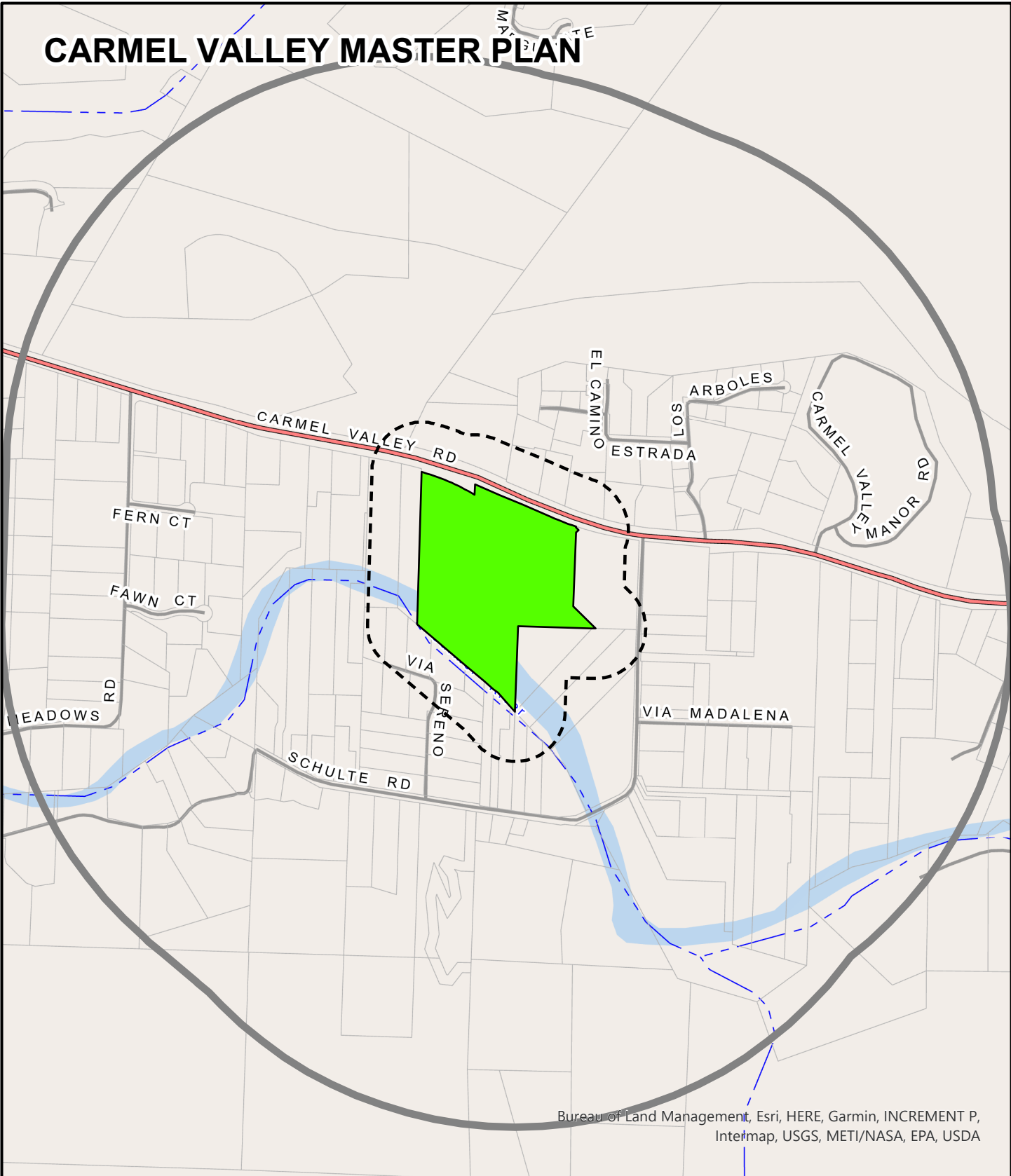


Exhibit B

This page intentionally left blank.

CARMEL VALLEY MASTER PLAN




Bureau of Land Management, Esri, HERE, Garmin, INCREMENT P, Intermap, USGS, METI/NASA, EPA, USDA


APPLICANT: ALL SAINTS DAY SCHOOL

APN: 169181057000

FILE # PLN210068-AMD2

 Project Site

 300 FT Buffer

 2500 FT Buffer



This page intentionally left blank