

# Exhibit B

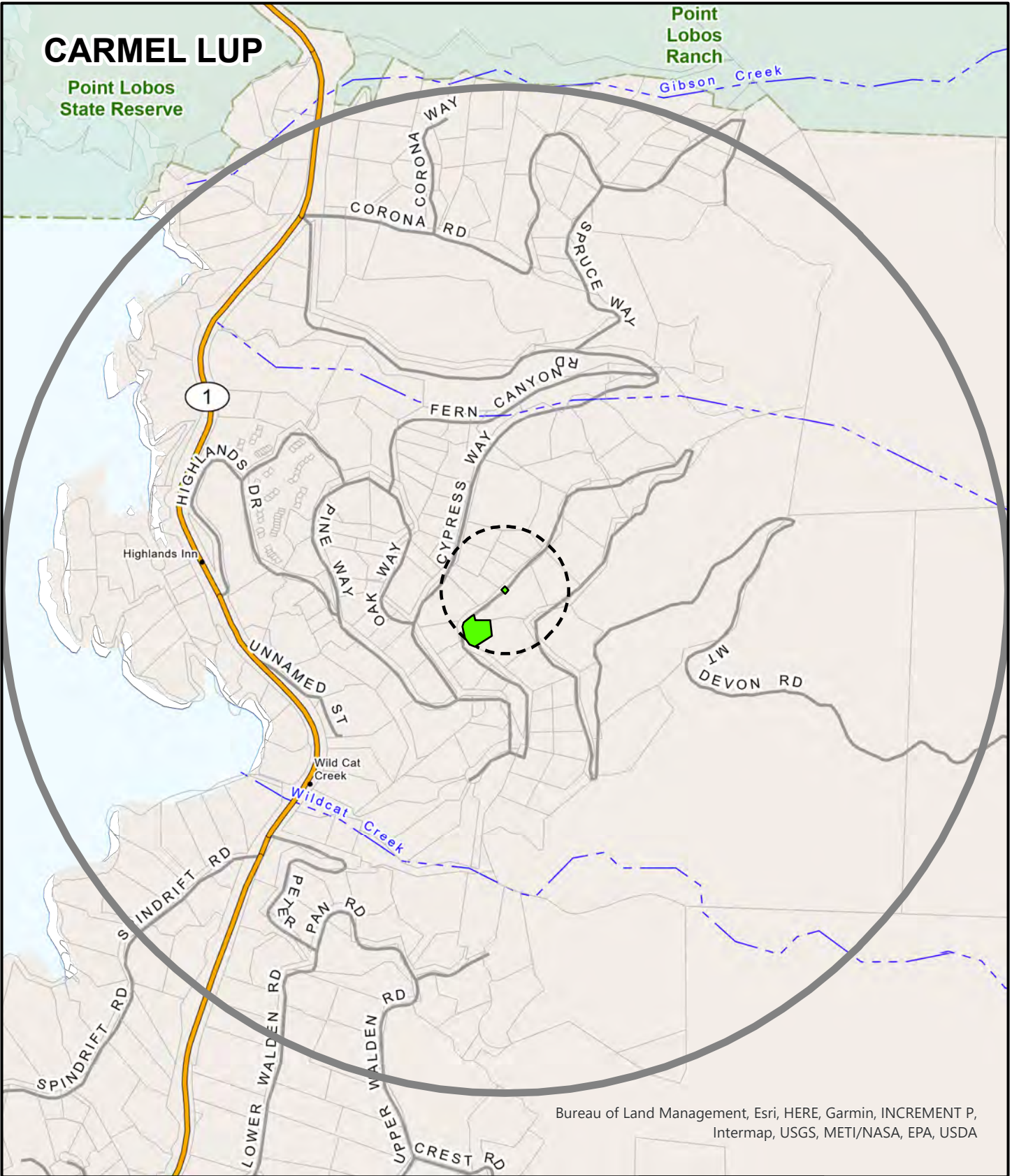
This page intentionally left blank.

# CARMEL LUP

Point Lobos State Reserve

Point Lobos Ranch

Gibson Creek




Bureau of Land Management, Esri, HERE, Garmin, INCREMENT P, Intermap, USGS, METI/NASA, EPA, USDA

**APPLICANT:** CLARK WESLEY & SHaida TRS AND CLARK WESLEY ALAN

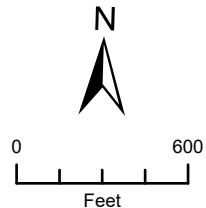
**APN:** 241154001000,241142005000,2

**FILE #** PLN250008

 Project Site

 300 FT Buffer

 2500 FT Buffer



This page intentionally left blank