

Attachment J

This page intentionally left blank.

Before the Board of Supervisors in and for the
County of Monterey, State of California

Resolution No: 10 – 312

- a. Certify the Final Revised Environmental Impact Report including the Final Revised Water Demand Analysis for the September Ranch Subdivision Project;)
 - b. Reaffirm the Board of Supervisor's 2006 passing score for the Project, based on the Findings and Evidence;)
 - c. Approve the Combined Development Permit for the September Ranch Subdivision Project consisting of 73 market-rate and 22 affordable lots (15 inclusionary and 7 deed-restricted workforce lots) based on the Findings and Evidence and subject to the recommended conditions of approval; and)
 - d. Adopt the Mitigation Monitoring and Reporting Plan.)
- (September Ranch - PC95062 / PLN050001, September Ranch Partners, Carmel Valley Road, Carmel Valley, Carmel Valley Master Plan))

The Final Revised Environmental Impact Report including the Final Revised Water Demand Analysis (EIR SCH# 1995083033) for the September Ranch Subdivision project application (PC95062 / PLN050001), scoring for the Project, and the September Ranch Combined Development Permit came on for public hearing before the Monterey County Board of Supervisors on November 9, 2010. Having considered all the written and documentary evidence, the administrative record, the staff report, oral testimony, and other evidence presented, the Board of Supervisors finds and decides as follows:

FINDINGS

1. FINDING:

PROJECT BACKGROUND. The September Ranch Partners Combined Development Permit, as described in Condition #1 in **Exhibit 1**, attached, consists of: 1) a Preliminary Project Review Map and Vesting Tentative Map (**Exhibit 2**) for the subdivision of 891 acres into 73 market-rate residential lots and 22 affordable housing lots (15 inclusionary and 7 deed-restricted workforce housing lots) for a total of 95 residential lots; a 20.2 acre existing equestrian facility and accessory structures related to that use (Parcel E); 300.5 acres of common open space (Parcels A & C); 242.9 acres of public open space for donation/dedication (Parcel D); 250.7 acres of private open space (conservation and scenic easement) on each lot outside of the building envelope; 6.9 acres of open space reserved for future public facilities (Parcel B); annexation to the Carmel Area Wastewater District for sewage disposal; 2) a Use Permit for the public/commercial use of the equestrian center & stables for a maximum of 50 horses and a maximum water use of 3.0 acre-feet per year; 3) a Use Permit for an on-site water system including new wells, backup well(s), booster pumps, water tanks and piping for fire suppression and residents of the subdivision; 4) a Use Permit for removal of a maximum of 819

protected Coast live oaks; 5) an Administrative Permit for up to 100,000 cubic yards of grading in an "S" (Site Plan Review) Overlay Zoning District for subdivision infrastructure and improvements including, but not limited to, development of roads, water tanks, water system, and drainage detention areas; 6) a Use Permit to allow development on slopes greater than 30 percent for affordable housing on Lots 5 through 11, subdivision infrastructure and subdivision improvements; and 7) an Administrative Permit for affordable housing, equestrian center caretaker unit/public office, a tract sales office and a security gatehouse (hereafter "the Project"). The Project comes before the Board of Supervisors following the preparation of the Final Revised Water Demand Analysis, as described below.

- EVIDENCE:**
- a) On June 16, 1995, September Ranch Partners filed an application for a Combined Development Permit (PC95062, September Ranch Partners) consisting of a preliminary Project Review Map, a Vesting Tentative Map to allow the division of 902 acres creating 100 market rate units, 17 inclusionary housing units, a lot for the existing equestrian facility, and open space. The application was deemed completed on July 13, 1995. The application, plans, and support materials submitted by the project applicant to the Monterey County Planning Department for the proposed development are found in Project Files PC95062 and PLN050001.
 - b) On December 1, 1998, the Board of Supervisors approved the Combined Development Permit (PC95062, September Ranch Partners) consisting of a preliminary Project Review Map, a Vesting Tentative Map to allow the division of an 891-acre parcel creating 94 market rate units, 15 inclusionary housing units, a 20.2 acre lot for the existing equestrian facility (with one employee unit), and 791 acres of open space. The application, plans, and support materials submitted by the project applicant to the Monterey County Planning Department for the proposed development are found in Project Files PC95062 and PLN050001.
 - c) The approval was challenged in court by *Save Our Peninsula Committee et al.* and *Sierra Club et al.* The Superior Court of Monterey County (Nos. M42412 and M42485) held that the EIR was legally inadequate under the California Environmental Quality Act (CEQA), Public Resources Code §21000 *et seq.* In 2001, the Sixth District Court of Appeal affirmed a Superior Court determination that additional analysis was needed with respect to water supply baseline, water rights, water-related mitigation, and growth-inducing impacts. In Resolution No. 01-374, the Board of Supervisors vacated its December 1998 certification and approval.
 - d) The County took a fresh look at the Project and all potential impacts and prepared a Revised EIR. On December 12, 2006, the County Board of Supervisors adopted Resolution No. 06-363 certifying a Revised Environmental Impact Report on the September Ranch

Subdivision (“Revised EIR”), adopting a passing score, approving a Combined Development Permit for the September Ranch Subdivision Project, and adopting the associated Mitigation Monitoring and Reporting Plan. The project approved under the Combined Development Permit consisted of the 73/22 Alternative as identified in the Revised EIR as modified by the Board following public hearing. The Combined Development Permit included approval of a Vesting Tentative Map for the subdivision of 891 acres into 73 market-rate residential lots, 15 inclusionary housing lots and 7 workforce housing lots. (Board of Supervisors’ Resolution No. 06-363). A copy of Board of Supervisors’ Resolution No. 06-363 (without the conditions of approval which were Exhibit B-1 to that resolution) is attached to this resolution as **Exhibit 3** and incorporated herein by reference.

- e) The approval was challenged in court by *Sierra Club et al.* and *Helping Our Peninsula’s Environment*. (Monterey County Superior Court Case Nos. M82632 and M82643.) In September 2008, the Superior Court of Monterey County entered judgment finding that the EIR was legally sufficient under the California Environmental Quality Act (CEQA), Public Resources Code §21000 *et seq.* except as to issues of water demand, water cap, and cumulative impacts as to water demand. A Peremptory Writ of Mandate, signed by the judge on December 23, 2008 and signed by the Court’s Clerk on January 23, 2009, was issued requiring the County to vacate the certification of the Revised EIR, void the approvals of the Project, and take no further action on the Project “without the preparation, circulation, and consideration under CEQA of a legally adequate document adopted in compliance with CEQA which properly analyzes water demand, water cap, and cumulative impacts as to water demand.” (Peremptory Writ of Mandate (Nos. M82632 and M82643).) A copy of the Peremptory Writ of Mandate is attached hereto as **Exhibit 4** and incorporated herein by reference.
- f) In compliance with the Judgments Granting Peremptory Writs of Mandate, issued by the court on September 16, 2008 and September 30, 2008 (Monterey County Superior Court Case Nos. M82632 and M82643), the Board of Supervisors rescinded Resolution No. 06-363, thereby vacating the certification of the Final Revised EIR and voiding the approval of permits and entitlements for the September Ranch Project (Board of Supervisors’ Resolution No. 09-356.).
- g) The County has prepared the Revised Water Demand Analysis, fulfilling the Court’s direction for analysis of water demand, water cap, and cumulative impacts as to water demand. The Revised Water Demand Analysis makes the following changes to the Revised EIR:
- Replaces the Revised EIR’s water demand analysis, which consists of the two full paragraphs and table (Table 4.3-5) immediately following the heading “Less than Significant Impact – Substantially Degrade Groundwater or Interfere with Groundwater

Recharge” within the Water Supply and Availability Chapter on pages 4.3-41 to 4.3-42 of the Recirculated Portion of the Draft Revised EIR;

- Replaces Master Response 17 in the July 2006 Final EIR on pages 3-15 to 3-19.
- Updates Table 5-1 and some accompanying text within the Cumulative Impacts Analysis Section (Section 5.1.1) on pages 5-2 and 5-3 of the Recirculated Portion of the Draft Revised EIR.

The document entitled “Revised Water Demand Analysis: 2009 Recirculated Portion of the Final Revised Environmental Impact Report” was circulated for public comment from August 11, 2009 through September 28, 2009. The Final Revised Water Demand Analysis, which contains responses to comments on the Revised Water Demand Analysis, was released to the public on August 27, 2010. Additional Errata to the Final Revised Water Demand Analysis were distributed on October 29, 2010 and are made a part of the Final Revised Water Demand Analysis. The Final Revised Water Demand Analysis, together with the Final Revised EIR which the court has held contains a legally sufficient discussion on all other issues, provides the environmental review of the Project.

- h) The application filed in 1995 remains on file; the proposed project is substantially consistent with the application deemed complete in 1995. The Project analyzed in the Revised Water Demand Analysis is the 73/22 Alternative that was approved by the Board in 2006; the applicant is no longer pursuing the larger version of the project.

2. FINDING:

CONSISTENCY. The Project, as conditioned, is consistent with applicable provisions of the Monterey County General Plan, Carmel Valley Master Plan, Monterey County Zoning Ordinance (Title 21 of the Monterey County Code), Monterey County Subdivision Ordinance (Title 19 of the Monterey County Code), Monterey County Code 18.46.040, Monterey County Inclusionary Housing Ordinance, Air Quality Management Plan and Transportation Plans & Policies.

- EVIDENCE:**
- a) The project site is located on Carmel Valley Road (Assessor’s Parcel Numbers 015-171-010-000, 015-171-012-000, 015-361-013-000, and 015-361-014-000), Carmel Valley in the County of Monterey.
- b) The evidence from Finding 1 (Consistency) in Resolution 06-363 is incorporated herein by reference except as amplified and/or revised herein.
- c) The County of Monterey adopted a new General Plan for the inland unincorporated area of the County on October 26, 2010 that will take effect 31 days after its adoption. However, pursuant to Government Code Section 66474.2, the County is applying those ordinances, policies, and standards as of the date the application for the vesting tentative map was deemed complete (July 13, 1995). Therefore the 1982 General Plan and the ordinances in effect as of the completeness date apply.

- d) Nothing in the Final Revised Water Demand Analysis or Additional Errata changes the consistency analysis and conclusions contained in Finding 1 of Resolution No. 06-363.
- e) Administrative record including material in Planning Department files PC95062 and PLN050001.

3. FINDING:

NO VIOLATIONS. The subject property is in compliance with all rules and regulations pertaining to zoning uses, subdivision and any other applicable provisions of the County's zoning ordinance. No violations exist on the property. Zoning violation abatement costs, if any, have been paid.

- EVIDENCE:**
- a) Staff reviewed Monterey County Planning Department and Building Services Department records and is not aware of any violations existing on subject property.
 - b) Staff conducted site visits on March 16, 2005 and July 25, 2006 to verify that the project on the subject parcel conforms to the plans submitted under PLN050001.
 - c) The application, plans, and support materials submitted by the project applicant to the Monterey County Planning Department for the proposed development are found in Project Files PC95062 and PLN050001.

4. FINDING:

HEALTH AND SAFETY. The establishment, maintenance or operation of the project applied for will not, under the circumstances of this particular case, be detrimental to the health, safety, peace, morals, comfort, and general welfare of persons residing or working in the neighborhood of such proposed use; or be detrimental or injurious to property and improvements in the neighborhood; or to the general welfare of the County.

- EVIDENCE:**
- a) The proposed development has been reviewed by the Monterey County RMA – Planning Department, Water Resources Agency, Public Works Department, Environmental Health Bureau, Parks Department, Housing and Redevelopment Agency, Sheriff's Office and the Carmel Valley Fire Protection District as part of the project design and environmental review process. The respective departments have recommended conditions, where appropriate, to ensure that the project will not have an adverse effect on the health, safety, and welfare of persons either residing or working in the neighborhood or in the County in general.
 - b) The application, plans, and support materials submitted by the project applicant to the Monterey County Planning Department for the proposed development are found in Project Files PC95062 and PLN050001.
 - c) In order to construct internal access roads, the project proposes grading over slopes in excess of 30 percent. Therefore, the project requires the granting of a Use Permit to allow development on slopes of 30 percent or more (Monterey County Code Section 21.64.230).

See Finding 6.

- d) Up to approximately 34.90 acres of Monterey pine/Coast live oak forest habitat will be impacted for construction of roads, utilities, and building pads. Therefore, the project requires a Use Permit for tree removal (Monterey County Code Section 21.64.260.D). See Finding 5.
- e) Draft Revised EIR dated December 2004, Recirculated Draft Revised EIR dated February 2006, and Final Revised EIR dated July 2006, Final Revised Water Demand Analysis dated August 2010, and Additional Errata dated October 2010.
- f) Preceding and following Findings and supporting evidence.

5. FINDING:

TREE REMOVAL. The tree removal is the minimum required under the circumstances of the case. The removal will not involve a risk of adverse environmental impacts, as fully described in Monterey County Code Section 21.64.260.D.5, such as soil erosion, impacts to water quality, ecological impacts, increases in noise pollution, reductions in the ability of vegetation to reduce wind velocities, or significant reductions in available habitat.

EVIDENCE:

- a) The evidence from Finding 3 (Tree Removal) in Resolution 06-363 is incorporated herein by reference except as amplified and/or revised herein.
- b) In place of the 8th evidence of Finding 3 (Tree Removal) in Resolution 06-363, the Board finds as follows: "The tree removal under the Proposed Project, the 73/22 Alternative, involves five percent of the oak trees and two percent of the Monterey pine trees found on the project site."

6. FINDING:

30 PERCENT SLOPES. The proposed development on over 30 percent slopes better achieves the goals, policies, and objectives of the Monterey County General Plan and Carmel Valley Master Plan than other development alternatives consistent with CVMP Policy 26.1.10.1. There is no feasible alternative which would allow development to occur on slopes of less than 30 percent.

EVIDENCE:

The evidence from Finding 5 (30 Percent Slopes) in Resolution 06-363 is incorporated herein by reference.

7. FINDING:

TENTATIVE MAP – None of the findings in Section 19.05.055.B of the Monterey County Code Title 19 (Subdivision Ordinance) can be made.

EVIDENCE:

- a) The evidence from Finding 6 (Tentative Map) in Resolution 06-363 is incorporated herein by reference except as amplified by the Final Revised Water Demand Analysis dated August 2010 and Additional Errata dated October 2010.

8. FINDING:

- a) **INCLUSIONARY HOUSING.** In approving the vesting tentative map, the decision-making body has balanced the housing needs of the County against the public service needs of its residents and available

- fiscal and environmental resources. The applicant is required to comply with provisions of Monterey County's Inclusionary Housing Ordinance. The evidence from Finding 8 (Inclusionary Housing) in Resolution 06-363 is incorporated herein by reference.
- EVIDENCE:**
9. **FINDING:** **RECREATIONAL REQUIREMENTS.** The applicant will be required to comply with the recreational requirements of Title 19, Section 19.12.010.
- EVIDENCE:** The evidence from Finding 9 (Recreational Requirements) in Resolution 06-363 is incorporated herein by reference.
10. **FINDING:** **SITE SUITABILITY.** The site is physically suitable for the proposed development.
- EVIDENCE:** The evidence from Finding 10 (Site Suitability) in Resolution 06-363 is incorporated herein by reference.
11. **FINDING:** **PRELIMINARY PROJECT REVIEW MAP.** The Board of Supervisors finds based on substantial evidence that Project complies with the requirements of Monterey County Code Section 19.07.025.H.
- EVIDENCE:**
- a) See Findings 7 and 12 and associated evidence.
 - b) Draft Revised EIR dated December 2004, Recirculated Draft Revised EIR dated February 2006, and Final Revised EIR dated July 2006, Final Revised Water Demand Analysis dated August 2010, and Additional Errata dated October 2010.
12. **FINDING:** **SCORING.** The final score of 708.8 out of 970 possible points, with a score of greater than 50% for each category, is based upon the project consisting of 73 market rate and 22 affordable units. No modifications to the project have been made since December 2006. The changes to conditions of approval and new conditions of approval reinforce the limitations on water used for landscaping; therefore, the Board of Supervisors reaffirms the score.
- EVIDENCE:**
- a) This hearing on the scoring has been duly noticed in accordance with County regulations.
 - b) In compliance with the Peremptory Writ, the Board rescinded Resolution 06-363 (Board Resolution 09-356), thereby resulting in voiding all approvals including the scoring.
 - c) The evidence from Findings 11-11j (Scoring) in Resolution 06-363 is incorporated herein by reference except as amplified and/or revised herein.
 - d) The analysis in the Final Revised Water Demand Analysis dated August 2010 and Additional Errata dated October 2010 confirms the scoring because the analysis supports the conclusion that the project will live within its projected water demand of 57.21 acre-feet per year.
 - e) Draft Revised EIR dated December 2004, Recirculated Draft Revised EIR dated February 2006 and the Final Revised EIR dated July 2006, Final Revised Water Demand Analysis dated August 2010, and

Additional Errata dated October 2010 for PC95062 and PLN050001.

- f) The application, plans, and support materials submitted by the project applicant to the Monterey County Planning Department for the proposed development are found in Project Files PC95062 and PLN050001.
- g) The overall score is based on the scores set forth in the following Scoring Results Summary Table:

Category	Possible Score	1998 LUAC Score	50% of Possible Points Met? (Y/N)	Score Recommended by Staff	Modified Score	50% of Possible Points Met? (Y/N)
1. Land Use	200	156	Y	194	156	Y
2. Rural/Visual	210	186	Y	205	186	Y
3. Water/Hydrology	85	36	N	45	45	Y
4. Traffic	210	141.8	Y	172	141.8	Y
5. Noise	10	10	Y	10	10	Y
6. Geology	90	49	Y	90	49	Y
7. Ecology	105	66	Y	90	66	Y
8. Cultural Resources	10	0	N	10	10	Y
9. Public Services	20	17	Y	20	20	Y
10. Hazards	30	23	Y	25	25	Y
Totals	970	684.8	2 NO	861	708.8	0 YES

13. FINDING:

DRAFT REVISED WATER DEMAND ANALYSIS CIRCULATED. A Revised Water Demand Analysis on the Recirculated Portion of the Final Revised Environmental Impact Report, dated August 2009, was distributed to responsible agencies, trustee agencies, other departments and agencies, and interested parties including the State Clearinghouse (SCH#1995083033) in accordance with the California Environmental Quality Act. The public comment period for this document was from August 11, 2009 to September 28, 2009.

- EVIDENCE:**
- a) A Notice of Completion, dated August 10, 2009, was sent to the State Clearinghouse, along with copies of the Draft Revised Water Demand Analysis, which were circulated to State agencies.
 - b) A Notice of Availability was published, mailed to interested parties and property owners within 300 feet of the project boundaries, and was provided to the Carmel Valley Library and the City of Carmel-by-the-Sea Library.
 - c) Administrative record including material in Planning Department files PC95062 and PLN050001.
 - d) This finding supplements Finding 16 (Draft Revised EIR Circulated) in Board of Supervisors Resolution No. 06-363.

14. FINDING:

DRAFT REVISED WATER DEMAND ANALYSIS COMMENTS. Comments on the Draft Revised Water Demand Analysis were received from agencies and interested parties.

- EVIDENCE:** Administrative record including material in Planning Department files

PC95062 and PLN050001.

15. **FINDING:** **FINAL REVISED EIR RELEASED.** On August 27, 2010, the Final Revised Water Demand Analysis was released to the public, responsible agencies, trustee agencies, other departments and agencies, and interested parties which responded to significant environmental issues raised in the comments. The Final Revised Water Demand Analysis responds to all significant environmental issues raised in the comments on the Revised Water Demand Analysis and includes a list of commenters, all comment letters, and minor revisions to the Final Revised Water Demand Analysis made in response to the comments. Additional Errata to the Final Revised Water Demand Analysis were released to the public on October 29, 2010. The Additional Errata document is incorporated into and made a part of the Final Revised Water Demand Analysis.
- EVIDENCE:** Administrative record including material in Planning Department files PC95062 and PLN050001.
16. **FINDING:** **BOARD OF SUPERVISORS RESOLUTION 06-363.** The Findings and the associated Evidence in Board of Supervisors Resolution No. 06-363 in relation to the environmental review conducted under the California Environmental Quality Act (CEQA) and the findings under CEQA, specifically Findings 12 through 32 and associated evidence of Resolution No. 06-363, are incorporated herein by reference, except as amplified and revised by the findings in this resolution relating to water demand, water cap and cumulative impacts as to water demand.
- EVIDENCE:** The Judgments entered in Case No. M82632 and Case No. M82643 declare that the revised EIR certified by the Board of Supervisors in 2006 contains a legally adequate discussion on all issues other than water demand, water cap, and cumulative impacts as to water demand.
17. **FINDING:** **ENVIRONMENTAL IMPACTS FOUND TO BE LESS THAN SIGNIFICANT - WATER DEMAND AND WATER CAP.** The County has systematically reanalyzed the water demand for the Project in light of the Superior Court writ issued in *Sierra Club, Save Our Carmel River, Patricia Bernardi v. County of Monterey Board of Supervisors* and *Helping Our Peninsula's Environment v. County of Monterey* (Monterey County Superior Court Case Nos. M82632 and M82643). To conduct the analysis, the County computed the estimated indoor and outdoor water use for three hypothetical homes/lots within September Ranch, taking into account (a) conditions of approval formulated specifically to reduce each lot's water consumption, (b) County and District ordinances concerning water use, and (c) the new Model Water Efficient Landscape Ordinance prepared by the State Department of Water Resources, Cal. Code Regs., tit. 23, § 490 et seq. The County compared the resulting demand figures against consumption within neighboring large-lot subdivisions in the

Carmel Valley, and evaluated the County and District enforcement capabilities for ensuring the subdivision will remain within a fixed annual quantity of no more than 57.21 acre-feet per year (AFY). The Revised Water Demand Analysis and other documents in the record demonstrate to the Board of Supervisors' satisfaction that, subject to the recommended conditions of approval, the September Ranch Project will consume no more than 57.21 AFY. This finding supplements Finding 25b (Water Supply and Availability (REIR Chapter 4.3)), Finding 25b (ii) (Water Demand), and Finding 25b (iii) (Treatment Water) in Board of Supervisors Resolution No. 06-363.

- EVIDENCE:**
- a) In Resolution 06-363, Finding 25b (iv) (c) (Impact Conclusions – The project will not use water in a wasteful manner) shall be revised to read "...Relevant Conditions of Approval include but are not limited to Conditions 33, 40, 41, 45, 46, 107, 108, 110-112, 120, 122-124, 146, and 148, and 188-190."
 - b) In Resolution 06-363, Finding 25b (v) (Project Elements/Mitigations/Conditions – Mitigation Measure 4.3-1) shall be revised to add the following text at the end of the paragraph: "In addition to meeting all reporting requirements of MPWMD, the reports will separately detail the number of active connections of employee, inclusionary and market-rate houses, the monthly water use (interior, exterior and combined) for each connection, the permitted water amount for the lot, based on the fixture unit count, identification of whether the home at each connection is under construction or has completed construction and is accepting routine water service. Upon request of RMA – Planning Department or MPWMD, the applicant, per the water system operator, shall make available the name and address information for any connection exceeding its permitted water limit; such disclosures will be made pursuant to a public nondisclosure agreement consistent with State constitutional privacy guarantees. If the quarterly water use reporting shows that the subdivision is exceeding its Pro Rata Expansion Capacity or a total of 57.21 AFY, RMA Planning will review individual water use to determine which lots are exceeding their permitted water amounts and will direct an enforcement action or actions as appropriate to correct the overuse. Such actions may be initiated against the applicant, the water system operator, the lot owners, or each of them."
 - c) In Resolution 06-363, Finding 25b (v) (Project Elements/Mitigations/Conditions – Mitigation Measure 4.3-2) shall be revised in the second paragraph to read: "Related Conditions of Approval include but are not limited to Conditions 33, 45, 46, 108, 111, 112, 120, 122-124, 146, and 147, and 188-190."
 - d) Draft Revised EIR dated December 2004, Recirculated Draft Revised EIR dated February 2006, Final Revised EIR dated July 2006, Final Revised Water Demand Analysis dated August 2010, and Additional Errata dated October 2010.

- e) Administrative record including material in Planning Department files PC95062 and PLN050001.
- 17a. **FINDING:** **Interior Water Use.** The interior water use estimates were made pursuant to the Monterey Peninsula Water Management District (MPWMD) fixture count, using water-saving fixtures as required by recommended conditions of approval for the Project. The number of fixtures for the market-rate lots was estimated high (5 to 6 bathrooms) even though all homes would be single-family dwellings. To ensure that the homeowner will not cause an exceedance of the subdivision's water cap, no additional fixtures may be installed unless the property owner first obtains a water permit amendment approved by MPWMD (see Condition No. 189 in **Exhibit 1**).
- 17b. **FINDING:** **Exterior Water Use.** Exterior water use was estimated using the Maximum Applied Water Allowance as described in the Model Ordinance, which relies primarily on regional evapotranspiration rates and the square footage of landscaping and water features. This method is reliable for September Ranch lots because the square footage of landscaping and exterior water features for all types of lots is limited by a condition of approval. Further, the estimates are conservative because the Model Ordinance assumes medium water-use plants, while the Project is required to use drought-tolerant / low water-use plants. The exterior water demand will be accurate even taking into account individual watering habits because under the Model Ordinance, water efficient irrigation systems will be designed for each lot, with certification that they were installed as designed. For market-rate lots, the irrigation system must have controllers equipped with soil moisture sensors to avoid overwatering. In addition, no changes in type or location of landscaping or changes to the irrigation system can be made absent evidence demonstrating that the modifications will not result in either an increase in annual water use or a reduction in water use efficiency, and the landowner first obtains written concurrence from the RMA – Planning Department and MPWMD (see Condition Nos. 188-189 in **Exhibit 1**).
- 17c. **FINDING:** **Equestrian Center Water Use.** Water use for the equestrian center was based on demonstrated historical usage (3 AFY) and may not be increased (see Condition No. 45 in **Exhibit 1**).
- 17d. **FINDING:** **Water Treatment Loss.** The water treatment loss is estimated at a maximum of 10% of total water deliveries based on a condition requiring the lowest losses feasible, from 0 to 10%. Applicants submitted Kennedy/Jenks Consultants, Technical Memorandum No. 8, which discusses several treatment options capable of achieving the required loss percentage.
- 17e. **FINDING:** **Water Conveyance Loss.** The estimated conveyance loss percentage (7%) is higher than the standard loss estimated by MPWMD (5%), and is comparable to losses in neighboring subdivisions.
- 17f. **FINDING:** **Computation of Water Treatment and Conveyance Loss.** The

treatment and conveyance losses were computed as a function of total subdivision water deliveries according to MPWMD's standard formula.

17g. **FINDING:**

MPWMD Rule 11. Pursuant to MPWMD regulations (Rule 11), if the lots' proportional share of the overall Project water limit is exceeded when more than half of the total allowed connections have been installed, MPWMD will not process new individual water permits until the system is brought back into compliance and credible expert analysis demonstrates that the system can and will remain in compliance into the future. Before the County will approve the final map for each phase, the applicant must demonstrate the subdivision water use is within MPWMD Rule 11 (see Condition No. 45 in **Exhibit 1**).

17h. **FINDING:**

Demand Data by Subdivision. The market-rate homes in other large-lot subdivisions in the Carmel Valley have used, on average, somewhat more water than the average use estimated for market-rate homes in September Ranch (0.535 AFY)—i.e., Monterra Ranch (0.58 to 0.78 AFY including caretaker units), Tehama (0.48 to 0.76 AFY including caretaker units), Santa Lucia Preserve (0.43 to 0.66 AFY). Unlike September Ranch, however, these subdivisions have no maximum limits on area for irrigated landscaping and exterior water features other than the building envelope, which averages 1.3 acres or more. At September Ranch, the outside area for water use will be limited to less than 1/10 of an acre (4,275 square feet). This difference is substantial given that outside water use is often two to three times as much as interior use. Additional subdivision-specific conditions limit September Ranch water use relative to other subdivisions—e.g., Model Ordinance compliance, specific low-water fixture limits, limitations on the landscaped acreage (see Condition Nos. 20, 33, 123, 188, 189, and 190 in **Exhibit 1**).

17i. **FINDING:**

Enforcement. The County will have sufficient means of enforcement to ensure water use at September Ranch remains at or below 57.21 AFY, including installing flow restrictors at homeowner cost if unauthorized fixture or landscaping changes are made; administrative citations; hearings; fines; and legal actions. These are in addition to the means available to MPWMD, which has committed to collaborating with the County on enforcement at September Ranch (see Condition Nos. 45, 146, 188, and 189 in **Exhibit 1**).

17j. **FINDING:**

Cumulative Impacts. The court ordered the Board of Supervisors to not take "further action approving the project without the preparation, circulation, and consideration under CEQA of a legally adequate document adopted in compliance with CEQA which properly analyzes . . . cumulative impacts as to water demand." The Revised Water Demand Analysis affirms the cumulative impacts analysis in the Revised EIR based on (1) a determination that water use will be at or below 57.21 AFY, which was the measure of Project water demand in

the Revised EIR, and (2) there is no increase in water consumed by recently built and proposed future projects.

EVIDENCE: The following evidence supports Findings 17a through 17j inclusive:

- Draft Revised EIR dated December 2004, Recirculated Draft Revised EIR dated February 2006, Final Revised EIR dated July 2006, Final Revised Water Demand Analysis dated August 2010, and Additional Errata dated October 2010.
- Administrative record including material in Planning Department files PC95062 and PLN050001.

18. FINDING: **FINDINGS PURSUANT TO CEQA GUIDELINES §15091.** The Board certifies that changes or alterations have been required in, or incorporated into, the Project which avoid or substantially lessen the significant environmental effects as identified in the Final Revised EIR. No new impacts have been identified.

EVIDENCE: a) The Administrative Record which includes the application, plans, and support materials submitted by the project applicant to the Monterey County Planning Department for the proposed development found in Project Files PC95062 and PLN050001.

b) See Findings 16 and 17-17j inclusive.

c) The Final EIR as supplemented by the Final Revised Water Demand Analysis evaluates the potential environmental impacts of the Project and recommends feasible mitigation measures to reduce impacts to a less than significant level. These measures are included as conditions of project approval as described in the record, in these findings, in Resolution No. 06-363, and as set forth in **Exhibit 1**.

d) The Compliance or Monitoring Action in Mitigation Measure 4.3-1 (Condition No. 146 in **Exhibit 1**) was modified in the Final Revised Water Demand Analysis and the Additional Errata dated October 2010. The mitigation measure, as modified, is equivalent or more effective in mitigating or avoiding the potential environmental impacts because the modifications clarify the specific reporting requirements for compliance with the water cap and provide enforcement actions to correct overuse.

e) In accordance with CEQA and the CEQA Guidelines, a Mitigation Monitoring and Reporting Plan (**Exhibit 1**) has been prepared for the Project. The Board is adopting a Mitigation Monitoring Reporting Plan as part of its action herein. See Finding 22.

f) Various documents and other materials constitute the record upon which the Planning Commission bases its findings and its recommendations. The location and custodian of these documents and materials is the Monterey County Resource Management Agency – Planning Department, 168 West Alisal Street, Salinas, California.

19. FINDING: **PLANNING COMMISSION HEARINGS.** The Planning Commission conducted a duly noticed public hearing on the Project on September 8, 2010 to consider the Final Revised EIR and the Project. Written and verbal public comment and staff input was received and

considered. The Planning Commission, by a vote of 6 to 4, recommended that the Board of Supervisors certify the Final Revised EIR, approve the Project, and adopt the Mitigation Monitoring and Reporting Plan.

- EVIDENCE:**
- a) A public notice for the hearing on the Project was published in the *Monterey County Herald* on August 29, 2010.
 - b) Public notices were mailed to the property owners within 300 feet of the project site and interested parties on August 25, 2010.
 - c) Public notices were posted in three different public places on and near the property at 10:30 a.m. on August 27, 2010. The notices were posted:
 - On the property entry gate;
 - On the address marker for the property on Carmel Valley Road;
 - On the fence next to the bus stop near Brookdale Road.
 - d) Administrative record including material in Planning Department files PC95062 and PLN050001.

20. FINDING:

CERTIFICATION OF THE REVISED EIR. The Board certifies that it has been presented with the Final Revised EIR as supplemented by the Final Revised Water Demand Analysis and that it has reviewed and considered the information prior to approving the Project and prior to making the findings and approvals contained herein. Pursuant to 14 Cal. Code Regs. §15090, the Board certifies that the Final Revised EIR as supplemented by the Final Revised Water Demand Analysis has been completed in accordance with the California Environmental Quality Act and the CEQA Guidelines contained at Title 14, California Code of Regulations. The Board certifies the Final Revised EIR as supplemented by the Final Revised Water Demand Analysis for the actions described in these findings. The Board further certifies that the Final Revised EIR as supplemented by the Final Revised Water Demand Analysis reflects its independent judgment and analysis.

- EVIDENCE:**
- a) The Final Revised Water Demand Analysis, which includes the Final Revised Water Demand Analysis dated August 2010 and Additional Errata dated October 2010, analyzes the issues of water demand, water cap, and cumulative impacts as to water demand. The Final Revised Water Demand Analysis, together with the Final Revised EIR dated July 2006 which has been held by the Monterey County Superior Court to contain a legally sufficient discussion on all other issues, comprises the Final EIR for the Project.
 - b) Various documents and other materials constitute the record upon which the Planning Commission bases its findings and its recommendations. The location and custodian of these documents and materials is the Monterey County Resource Management Agency – Planning Department, 168 West Alisal Street, Salinas, California.

21. FINDING:

RECIRCULATION NOT REQUIRED. The Board of Supervisors has assessed all changes and new information identified from public

comments and staff investigation since circulation of the Revised Water Demand Analysis in August-September 2009, and based on the record as a whole finds that recirculation is not required.

- EVIDENCE:** a) Recirculation is generally not required when the only additional information clarifies or amplifies or makes insignificant modifications to the EIR, while recirculation would be required if there were significant new information showing a new significant environmental impact, a substantial increase in the severity of a previously identified environmental impact, a mitigation measure considerably different from others previously analyzed that would clearly lessen the project's environmental impacts but has not been adopted, or the draft was so fundamentally inadequate and cursory that it precluded meaningful public comment.
- b) Minor changes and edits have been made to the text, tables and figures of the Revised Water Demand Analysis, as set forth in the Errata (pages 67-71 of the Final Revised Water Demand Analysis dated August 2010) and the Additional Errata dated October 2010. Most of the changes involved tightening the conditions of approval to provide further assurance that water use at September Ranch will remain within the forecasted estimates. These changes are principally requiring more details in the required water use reporting, further requirements for irrigation equipment and water-saving interior fixtures, prohibiting subdivision phase approval absent compliance with MPWMD's Pro Rata Expansion Capacity policy, ensuring County and MPWMD entry onto individual lots for monitoring and enforcement, prohibiting changes in installed landscaping or irrigation system absent evidence that the changes will not increase water use, and limiting the total area that may be used on each lot for irrigated landscaping and exterior water features. These changes reinforce the conclusion that water demand at September Ranch will not exceed 57.21 AFY, and thereby clarify or amplify the adequate analysis in the Revised Water Demand Analysis.
- c) Additional data on water use in neighboring subdivisions has also been added to reflect acquisition of water use reports released since preparation of the Revised Water Demand Analysis, as well as correcting numerical errors and making minor adjustments to the data. This information is included in The Final Revised Water Demand Analysis dated August 2010 and the Additional Errata dated October 2010. The Board of Supervisors finds that these changes are of a minor, non-substantive nature and do not require recirculation of the Revised EIR.
- d) Draft Revised EIR dated December 2004, Recirculated Draft Revised EIR dated February 2006, Final Revised EIR dated July 2006, Final Revised Water Demand Analysis dated August 2010, and Additional Errata dated October 2010.
- e) Administrative record including material in Planning Department files PC95062 and PLN050001.

22. **FINDING:** **MITIGATION MONITORING REPORTING PLAN.** In accordance with CEQA and the CEQA Guidelines, the Board must adopt a mitigation monitoring and reporting plan to ensure that the mitigation measures adopted herein are implemented in the implementation of the approved project. By this resolution, the Board is adopting the Mitigation Monitoring and Reporting Plan attached to these findings as **Exhibit 1**.
23. **FINDING:** **BOARD OF SUPERVISORS HEARING.** On November 9, 2010, the Board of Supervisors conducted a duly noticed public hearing on the Project and the Final EIR as supplemented by the Final Revised Water Demand Analysis.
- EVIDENCE:** a) A public notice for the hearing on the Project was published in the Monterey County Herald on October 24, 2010.
- b) Public notices were mailed to the property owners within 300 feet of the project site and interested parties on October 22, 2010.
- c) Public notices were posted in three different public places on and near the property at on October 22, 2010. The notices were posted:
- On the "September Ranch" sign;
 - On the fence west of the Ranch entry;
 - On the fence next to the bus stop.

DECISION

NOW, THEREFORE, BE IT RESOLVED, that having independently reviewed and analyzed the Final Revised EIR as supplemented by the Final Revised Water Demand Analysis and other evidence in the record, the Board of Supervisors hereby:

- a) Certifies the Final Revised Environmental Impact Report including the Final Revised Water Demand Analysis for the September Ranch Subdivision Project;
- b) Adopts as conditions of approval all mitigation measures and other conditions set forth in attached **Exhibit 1**;
- c) Reaffirms the Board of Supervisor's 2006 passing score for the Project;
- d) Adopts these findings in their entirety as findings for these actions and approvals pursuant to CEQA Guidelines, 14 Cal. Code Regs. §15091 and other requirements;
- e) Approves the Combined Development Permit for the September Ranch Subdivision Project consisting of 73 market-rate and 22 affordable lots (15 inclusionary and 7 deed-restricted workforce lots) subject to the recommended conditions of approval attached hereto as Exhibit 1. The Combined Development Permit encompasses the following permits and approvals: 1) a Preliminary Project Review Map and Vesting Tentative Map (**Exhibit 2**) for the subdivision of 891 acres into 73 market-rate residential lots and 22 affordable housing lots (15 inclusionary and 7 deed-restricted workforce housing lots) for a total of 95 residential lots; a 20.2 acre existing equestrian facility and accessory structures related to that use (Parcel E); 300.5 acres of common open space (Parcels A & C); 242.9 acres of public open space for donation/dedication (Parcel D); 250.7 acres of private open space (conservation and scenic easement) on each lot outside of the building envelope; 6.9 acres of open space reserved for future public facilities (Parcel B); annexation to the Carmel Area

Wastewater District for sewage disposal; 2) a Use Permit for the public/commercial use of the equestrian center & stables for a maximum of 50 horses and a maximum water use of 3.0 acre-feet per year; 3) a Use Permit for an on-site water system including new wells, backup well(s), booster pumps, water tanks and piping for fire suppression and residents of the subdivision; 4) a Use Permit for removal of a maximum of 819 protected Coast live oaks; 5) an Administrative Permit for up to 100,000 cubic yards of grading in an "S" (Site Plan Review) Overlay Zoning District for subdivision infrastructure and improvements including, but not limited to, development of roads, water tanks, water system, and drainage detention areas; 6) a Use Permit to allow development on slopes greater than 30 percent for affordable housing on Lots 5 through 11, subdivision infrastructure and subdivision improvements; and 7) an Administrative Permit for affordable housing, equestrian center caretaker unit/public office, a tract sales office and a security gatehouse; and

f) Approves the Mitigation Monitoring and Reporting Plan set forth in **Exhibit 1** attached.

PASSED AND ADOPTED on this 9th day of November, 2010, upon motion of Supervisor Armenta, seconded by Supervisor Calcagno, by the following vote, to-wit:

AYES: Supervisors Armenta, Calcagno, Salinas


NOES: Supervisors Parker, Potter

ABSENT: None

I, Gail T. Borkowski, Clerk of the Board of Supervisors of the County of Monterey, State of California, hereby certify that the foregoing is a true copy of an original order of said Board of Supervisors duly made and entered in the minutes thereof of Minute Book 75 for the meeting on November 9, 2010.

Dated: December 2, 2010

Gail T. Borkowski, Clerk of the Board of Supervisors
County of Monterey, State of California

By  Deputy

Permit Condition Number	Mitig. Number	Conditions of Approval and/or Mitigation Measures and Responsible Land Use Department	Compliance or Monitoring Actions to be performed - Where applicable, a certified professional is required for action to be accepted.	Responsible Party for Compliance	Timing	Verification of Compliance (time/date)
30.		<p>PBSP014 – OPEN SPACE (NON-STANDARD CONDITION)</p> <p>Prior to the filing of the final map, the applicant shall request, in writing, that Parcels A, B, and C be rezoned to Open Space (“O”). (RMA - Planning Department)</p>	<p>Applicant shall submit an application to the County of Monterey to rezone the property and receive approval from the Board of Supervisors for the rezoning.</p>	Engineer/ Owner/ Applicant	Prior to filing of Final Map(s)	
31.		<p>PBSP015 – DEVELOPMENT IN CONSERVATION AND SCENIC EASEMENTS (NON-STANDARD CONDITION)</p> <p>Development within conservation and scenic easements shall be limited to biological resource conservation, environmental mitigation, driveways and compatible common open space uses as determined by the Director of Planning prior to the issuance of building permits. (RMA - Planning Department)</p>	<p>Submit appropriate conservation and scenic easement deed to the Planning Department for review and approval by the Director of Planning.</p> <p>Record easement</p>	Owner/ Applicant	<p>Prior to recordation of the final map.</p> <p>Concurrent with final map</p>	
32.		<p>PBSP016 – NON-NATIVE INVASIVES (NON-STANDARD CONDITION)</p> <p>Prior to filing the final map applicant shall submit CC&Rs for review and approval of the Director of Planning which prohibit introduction of nonnative invasive plant species within any portion of proposed lots (such as acacia, French or Scotch broom, pampas grass), and prohibit introduction of any nonnative species outside the development/building envelope. (RMA - Planning Department)</p>	<p>The terms of this condition shall be included on an additional sheet of the final map and in the CC&Rs.</p> <p>Submit CC&Rs to the Planning Department for review and approval.</p>	Owner/ Applicant	Prior to recordation of final map.	

Permit Cond. Number	Mitig. Number	Conditions of Approval and/or Mitigation Measures and Responsible Land Use Department	Compliance or Monitoring Actions to be performed, where applicable, a certified professional is responsible for action to be accepted.	Responsible Party for Compliance	Timing	Verification of Compliance (name/date)
36.		<p>PBSP020 – PHASING (NON-STANDARD CONDITION)</p> <p>Phasing of the project shall be in conformance with the policies in the Carmel Valley Master Plan. Construction of the first half of the inclusionary and workforce units shall be completed prior to the issuance of the 12th building permit being issued for market rate units. Construction of the second half of the inclusionary and workforce units shall be completed prior to the issuance of the 41st building permit being issued for market rate units. (RMA - Planning Department)</p>	<p>The Applicant shall submit the final maps in accordance with the policies in the Carmel Valley Master Plan and phased according to the condition.</p> <p>The applicant shall submit documentation to demonstrate that the inclusionary and workforce units are constructed prior to the issuance of the 12th and 41st building permits for market-rate homes.</p>	Owner/ Applicant	<p>Prior to recordation of final map.</p> <p>Prior to the issuance of building permits for market rate homes</p>	
37.		<p>PBSP021 – “B-6” COMBINING DISTRICT (NON-STANDARD CONDITION)</p> <p>Prior to the filing of the final map, the applicant shall request in writing that the northerly 494 acres currently zoned "RDR/10-D-S-RAZ" be rezoned to "RDR/B-6-D-S-RAZ" and that the southerly 393 acres zoned LDR/2.5-D-S-RAZ be rezoned to LDR/B-6-D-S-RAZ. (RMA - Planning Department)</p>	<p>Applicant shall submit an application to the County of Monterey to rezone the property and receive approval from the Board of Supervisors for the rezoning.</p>	Engineer/ Owner/ Applicant	Concurrent with each final map approval	
38.		<p>PBSP022 – FENCING PARCELS (NON-STANDARD CONDITION)</p> <p>Prior to filing the final map, applicant shall submit CC&Rs for review and approval of the Director of Planning which limit use of fencing to designated development envelopes, and prohibit fencing of parcel boundaries in order to maintain areas for wildlife movement. (RMA - Planning Department)</p>	<p>The terms of this condition shall be included on an additional sheet of the final map and in the CC&Rs.</p> <p>Submit CC&Rs to the Planning Department for review and approval.</p>	Owner/ Applicant	Prior to recordation of the final map.	



Monterey County Board of Supervisors

168 West Alisal Street,
1st Floor
Salinas, CA 93901
831.755.5066
www.co.monterey.ca.us

Board Order

A motion was made by Supervisor Luis A. Alejo, seconded by Supervisor John M. Phillips to:

- a. Approve the Final Map for Phase 1 of the September Ranch Subdivision which includes dividing 540-acres of the total 891 acres into 40 parcels consisting of 33 conforming lots to be developed with market rate homes, a parcel for inclusionary housing (Parcel F), the equestrian parcel (Parcel E), public use parcel (Parcel B), open space parcels (Parcels A & D), park parcel (Parcel C), and a parcel for future Phase 2 which may be used for inclusionary housing (Parcel G);
- b. Approve and accept a Conservation & Scenic Easement Deed conveyed to the County over Parcel "B" restricting that parcel to open space for future public facilities as required by Condition of Approval #3 of Combined Development Permit for the September Ranch Subdivision Project, and authorize the Chair to sign the Acceptance and Consent to Recordation;
- c. Approve and accept a Conservation & Scenic Easement Deed conveyed to the County over those portions of the property outside of the building and/or development envelopes as required by Condition of Approval #3 of Combined Development Permit for the September Ranch Subdivision Project, and authorize the Chair to sign the Acceptance and Consent to Recordation;
- d. Approve and accept an Irrevocable Offer to Dedicate to Monterey County and authorize the Chair to sign the Acceptance and Consent to Recordation for:
 1. "Parcel C" for park and recreational purposes (Condition #100);
 2. A twenty (20) foot public recreational trail easement over the westerly boundary of the September Ranch Subdivision to provide public access from Carmel Valley Road to Jacks Peak County Park (Condition #101); and
 3. "Parcel D" to be managed as part of Jacks Peak County Park in perpetuity (Condition #106);
- e. Approve the Subdivision Improvement Agreement for Phase 1 of the September Ranch Subdivision and authorize the Chair to execute the Agreement and authorize the Chair to sign bank instructions for the \$6.5M deposit made by Carmel Reserve LLC for Financial Security for the Subdivision Improvement Agreement;
- f. Accept the Tax Clearance Letter;
- g. Accept the Subdivision Map Guarantee;
- h. Approve the Inclusionary Housing Agreement and Authorize the Director of County Housing and Community Development to execute the agreement; and
- i. Direct the Clerk of the Board to submit the Final Map and other associated documents to the County Recorder for filing for record upon satisfactory proof of deposit of the financial security for the Subdivision Improvement Agreement, subject to the collection from the applicant of the applicable recording fees.

PASSED AND ADOPTED on this 8th day of December 2020, by roll call vote:

AYES: Supervisors Alejo, Phillips, Lopez, Parker and Adams

NOES: None

ABSENT: None

(Government Code 54953)


I, Valerie Ralph, Clerk of the Board of Supervisors of the County of Monterey, State of California, hereby certify that the foregoing is a true copy of an original order of said Board of Supervisors duly made and entered in the minutes thereof of Minute Book 82 for the meeting December 8, 2020.

Dated: January 8, 2020

File ID: A 20-512

Agenda Item No.: 76

Valerie Ralph, Clerk of the Board of Supervisors
County of Monterey, State of California



Joel G. Pablo, Deputy

*Before the Board of Supervisors
County of Monterey, State of California*

In the matter of the application of:

SEPTEMBER RANCH PARTNERS (CARMEL RESERVE LLC) (PLN110173)

RESOLUTION NO. 23-102

Resolution by the Monterey County Board of Supervisors:

1. Considering the Certified Final Revised Environmental Impact Report (SCH No. 1995083033) for the September Ranch Subdivision Project and find adoption of the General Plan amendment and rezone ordinance does not warrant a subsequent EIR pursuant to CEQA Guidelines Section 15162;
2. Adopting a resolution amending the Monterey County 2010 General Plan to reclassify the land use designation of:
 - a. The northerly portion of Parcel A (APN: 015-172-013-000), as shown in Carmel Valley Master Plan Figure LU3, from Residential – Rural Density 5+ Acres/Unit to Open Space;
 - b. The southerly portion of Parcel A (APN: 015-172-013-000), as shown in Carmel Valley Master Plan Figure LU3, from Residential – Low Density 5 - Acres/Unit to Open Space;
 - c. All of Parcel B (APN: 015-172-015-000), as shown in Carmel Valley Master Plan Figure LU3, from Residential – Low Density 5 - 1 Acres/Unit to Open Space;
 - d. All of Parcel C (APN: 015-172-016-000), as shown in Carmel Valley Master Plan Figure LU3, from Residential – Low Density 5 - 1 Acres/Unit to Open Space;
 - e. The northerly portion of Parcel D (APN: 015-172-017-000), as shown in Carmel Valley Master Plan Figure LU3, from Residential – Rural Density 5+ Acres/Unit to Open Space;

- f. The southerly portion of Parcel D (APN: 015-172-017-000), as shown in Carmel Valley Master Plan Figure LU3, from Residential – Low Density 5 – 1 Acres/Unit to Open Space;
- g. The northerly portion of Lot 22 (APN: 015-172-042-000), as shown in Carmel Valley Master Plan Figure LU3, from Residential – Rural Density 5+ Acres/Unit to Residential – Low Density 5 - Acres/Unit; and
- h. The southerly portion of Lot 29 (APN: 015-172-049-000) and Lot 30 (APN: 015-172-050-000), as shown in Carmel Valley Master Plan Figure LU3, from Residential – Low Density 5 - 1 Acres/Unit to Residential – Rural Density 5+ Acres/Unit.

[Approximately 2.5 miles east of Highway 1 on the north side of Carmel Valley Road, between Canada Way and Valley Greens Drive, Carmel Valley (Assessor's Parcel Numbers: 015-172-017-000, 015-172-042-000, 015-172-049-000, and 015-172-050-000), Carmel Valley Master Plan.]

The SEPTEMBER RANCH PARTNERS (CARMEL RESERVE LLC) General Plan amendment and rezone (PLN110173) came on for a public hearing before the Monterey County Board of Supervisors on March 21, 2023. Having considered all the written and documentary evidence, the administrative record, the staff report, oral testimony, and other evidence presented, the Monterey County Board of Supervisors finds and decides as follows:

RECITALS

WHEREAS, on November 9, 2010, by Resolution Number 10-312, the Board approved a Combined Development Permit (CDP) for the September Ranch Subdivision Project consisting of: (1) a Vesting Tentative Map (VTM) for the subdivision of 891 acres into 73 market-rate residential lots and 22 affordable housing lots (15 inclusionary and 7 deed restricted workforce housing lots) for a total of 95 residential lots; (2) a 20.2 acre existing equestrian facility and accessory structures related to that use (Parcel E); (3) 300.5 acres of common open space (Parcels A & C); (4) 242.9 acres of public open space for donation/dedication (Parcel D); 250.7 acres of private open space (conservation and scenic easement) on each lot outside of the building envelope; and (5) 6.9 acres of open space reserved for future public facilities (Parcel B); and

WHEREAS, on December 8, 2020, by Board Order, the Board of Supervisors approved the Final Map for Phase 1 of the September Ranch Subdivision which includes a dividing 540-acres of the total 891 acres into 40 parcels consisting of 33 conforming lots to be developed with

market-rate homes, a parcel for inclusionary housing (Parcel F), the equestrian parcel (Parcel E), public use parcel (Parcel B), open space parcels (Parcel A & D), park parcel (Parcel C), and a parcel for future Phase 2 which may be used for inclusionary housing (Parcel G); and

WHEREAS, in compliance with Monterey County Code Chapter 21.91 and Condition of Approval No. 30 of Board of Supervisors Resolution 10-312, the agent for the owner, Carmel Reserve LLC, filed a formal request to proceed with the General Plan amendment to redesignate Parcels A, B, C and D to “Open Space”; and

WHEREAS, as specified in, and approved by the September Ranch CDP, Parcels A and C are intended for common open space, Parcel B is intended for open space reserved for future public facilities and Parcel D is intended for public open space for donation/dedication. The current Land Use Designation of these parcels, as illustrated in Carmel Valley Master Plan Figure LU3, are *Residential – Rural Density 5+ Acres/Unit* and/or *Residential – Low Density 5 - Acres/Unit*; and

WHEREAS, in order to achieve consistency between the Land Use Designation of Parcels A, B, C and D to be consistent with the intended use, a General Plan amendment shall be approved to reclassify their Land Use Designation to *Open Space*; and

WHEREAS, as illustrated in Carmel Valley Master Plan Figure LU3, the Land Use Designation for Lots 22, 29 and 30 are *Residential – Rural Density 5+ Acres/Unit* and *Residential – Low Density 5 - Acres/Unit*. To avoid confusion during future development of these lots, the General Plan amendment includes cleaning up the designation so that each lot is wholly within a single land use designation; and

WHEREAS, on February 22, 2023, in accordance with Government Code sections 65358 and 65854 – 65857, as well as Monterey County Code Chapter 21.91, the Planning Commission held a duly noticed hearing to consider recommending to the Board of Supervisors on the following:

1. A resolution to redesignate Parcels A-D and Lots 22, 29 and 30 (Attachment 1); and
2. An ordinance (Attachment 2) to rezone Parcels A-E and Lots 1-33, 39, 40 and 73; and

WHEREAS, on November 9, 2010, the Board of Supervisors certified the Final Revised Environmental Impact Report (FEIR) (SCH No. 19950803033) for the September Ranch Subdivision Project as memorialized in Board of Supervisors Resolution No. 10-312. Change of use, designation and zoning were anticipated and analyzed in this FEIR; and

WHEREAS, the Board of Supervisors has considered the Certified Final Revised Environmental Impact Report (FEIR) (SCH No. 19950803033) for the September Ranch Subdivision Project and finds adoption of the General Plan amendment and rezone ordinance does not warrant a subsequent EIR pursuant to CEQA Guidelines Section 15162; and

WHEREAS, at least 10 days before the public hearing before the Board of Supervisors, notices of the hearing were published in the Monterey County Weekly, provided to all those who requested notice, and were also posted on and near the project site.

DECISION

NOW, THEREFORE, be it resolved, based on the above recitals, the written and documentary evidence, the staff reports, oral testimony, and the administrative record as a whole, that the Board of Supervisors:

- a. Considers the Certified Final Revised Environmental Impact Report (SCH No. 1995083033) for the September Ranch Subdivision Project and find adoption of the General Plan Amendment and rezone ordinance does not warrant a subsequent EIR pursuant to CEQA Guidelines Section 15162;
- b. Adopts a resolution amending the Monterey County 2010 General Plan to reclassify the land use designation of:
 - a. The northerly portion of Parcel A (APN: 015-172-013-000), as shown in Carmel Valley Master Plan Figure LU3, from Residential – Rural Density 5+ Acres/Unit to Open Space;
 - b. The southerly portion of Parcel A (APN: 015-172-013-000), as shown in Carmel Valley Master Plan Figure LU3, from Residential – Low Density 5 - Acres/Unit to Open Space;
 - c. All of Parcel B (APN: 015-172-015-000), as shown in Carmel Valley Master Plan Figure LU3, from Residential – Low Density 5 - 1 Acres/Unit to Open Space;
 - d. All of Parcel C (APN: 015-172-016-000), as shown in Carmel Valley Master Plan Figure LU3, from Residential – Low Density 5 - 1 Acres/Unit to Open Space;
 - e. The northerly portion of Parcel D (APN: 015-172-017-000), as shown in Carmel Valley Master Plan Figure LU3, from Residential – Rural Density 5+ Acres/Unit to Open Space;
 - f. The southerly portion of Parcel D (APN: 015-172-017-000), as shown in Carmel Valley Master Plan Figure LU3, from Residential – Low Density 5 – 1 Acres/Unit to Open Space;
 - g. The northerly portion of Lot 22 (APN: 015-172-042-000), as shown in Carmel Valley Master Plan Figure LU3, from Residential – Rural Density 5+ Acres/Unit to Residential – Low Density 5 - Acres/Unit; and
 - h. The southerly portion of Lot 29 (APN: 015-172-049-000) and Lot 30 (APN: 015-172-050-000), as shown in Carmel Valley Master Plan Figure LU3, from Residential – Low Density 5 - 1 Acres/Unit to Residential – Rural Density 5+ Acres/Unit.

All in substantial conformance with the attached documents (**Exhibit 1**).


PASSED AND ADOPTED on this 21st day of March 2023, by roll call vote:

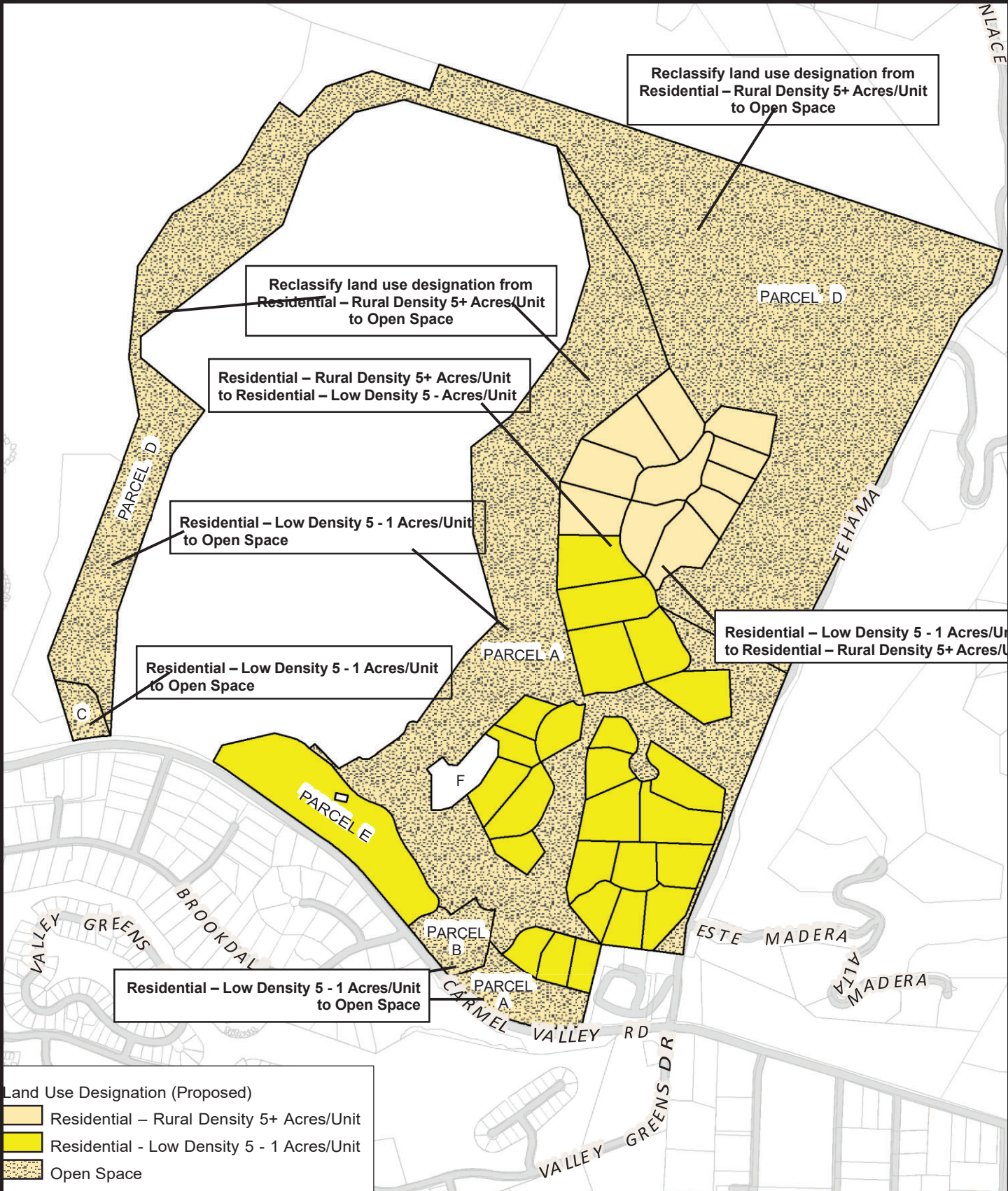
AYES: Supervisors Alejo, Church, Lopez, Askew, and Adams
NOES: None
ABSENT: None

I, Valerie Ralph, Clerk of the Board of Supervisors of the County of Monterey, State of California, hereby certify that the foregoing is a true copy of an original order of said Board of Supervisors duly made and entered in the minutes thereof of Minute Book 82 for the meeting on March 21, 2023.

Dated: March 24, 2023
File ID: A 23-044
Agenda Item No. 8

Valerie Ralph, Clerk of the Board of Supervisors
County of Monterey, State of California


Emmanuel H. Santos, Deputy



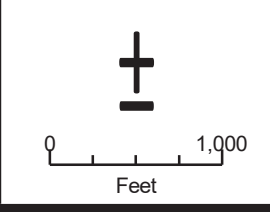
Land Use Designation (Proposed)

	Residential – Rural Density 5+ Acres/Unit
	Residential - Low Density 5 - 1 Acres/Unit
	Open Space

Monterey County 2010 General Plan Amendment

PROJECT: PLN110173 SEPTEMBER RANCH PARTNERS

APN: 015-172-013-000, 015-172-015-000, 015-172-016-000, 015-172-017-000,
015-172-042-000, and 015-172-049-000



This page intentionally left blank