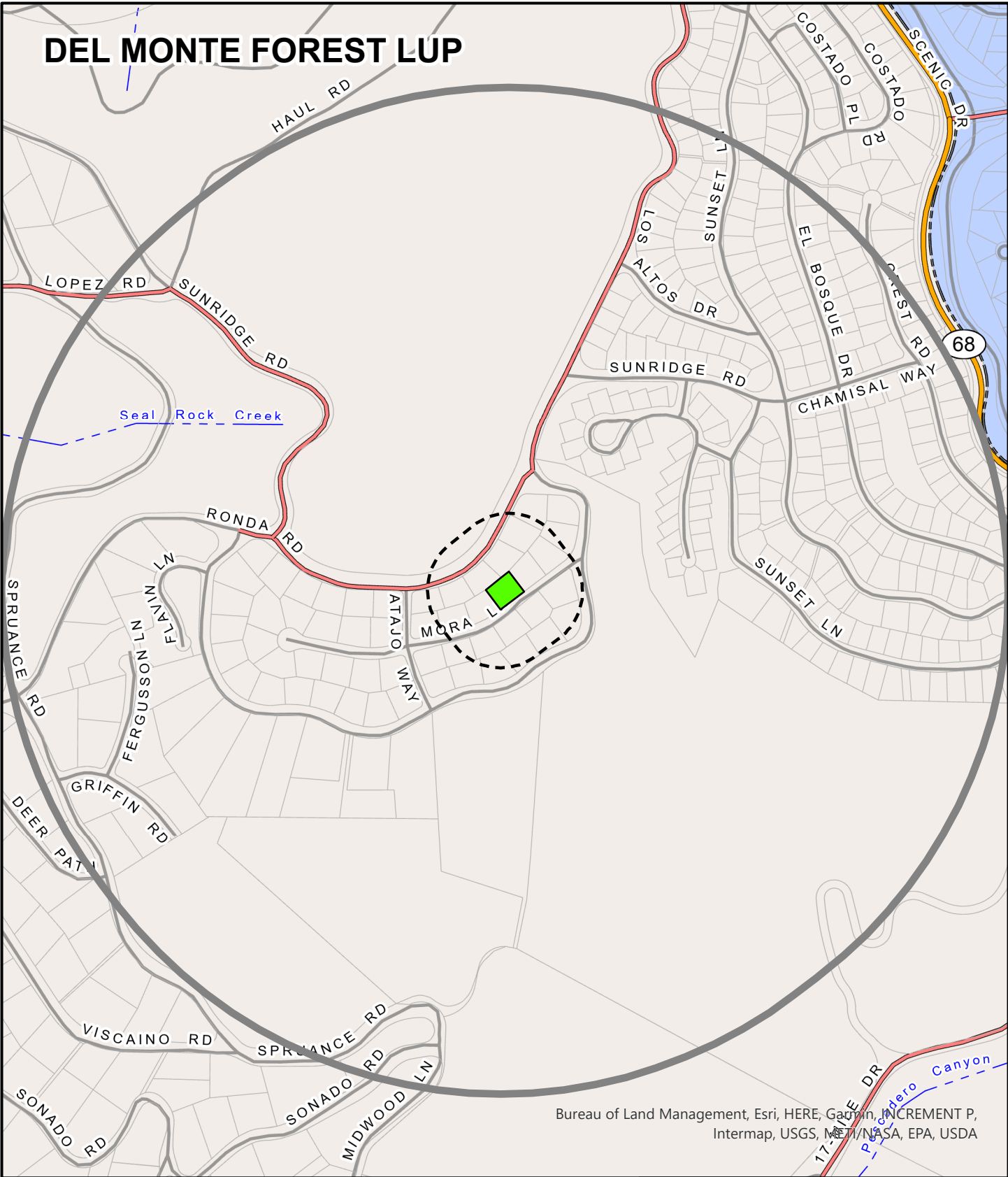


Exhibit C

This page intentionally left blank.

DEL MONTE FOREST LUP



Bureau of Land Management, Esri, HERE, Garmin, INCREMENT P, Intermap, USGS, METI/NASA, EPA, USDA


APPLICANT: WEIKANG GENG & JUN CHEN

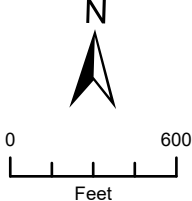
APN: 008181005000

FILE # PLN240037

 Project Site

 300 FT Buffer

 2500 FT Buffer



This page intentionally left blank