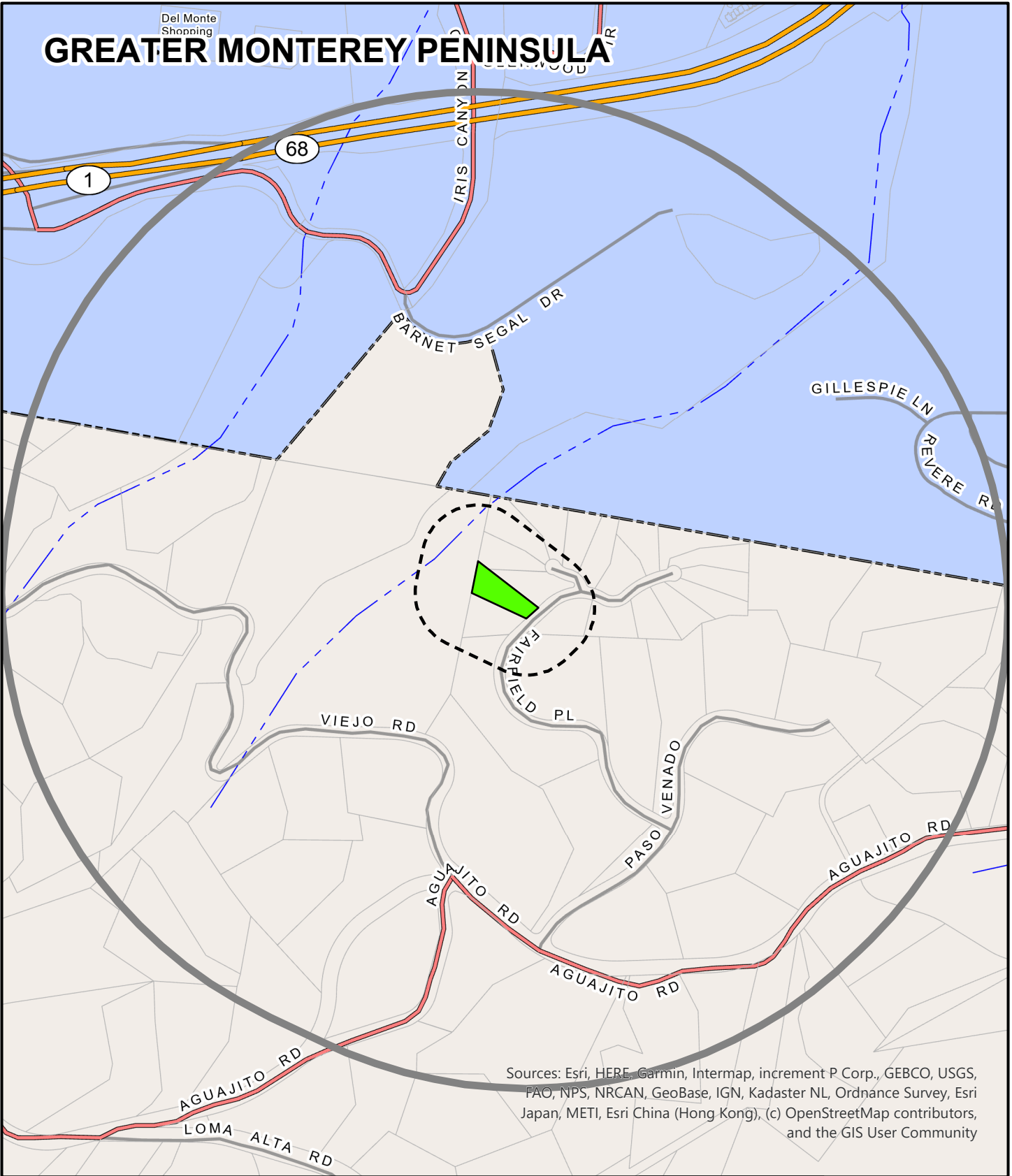


Exhibit B

This page intentionally left blank.

GREATER MONTEREY PENINSULA




Sources: Esri, HERE, Garmin, Intermap, increment P Corp., GEBCO, USGS, PAO, NPS, NRCAN, GeoBase, IGN, Kadaster NL, Ordnance Survey, Esri Japan, METI, Esri China (Hong Kong), (c) OpenStreetMap contributors, and the GIS User Community


APPLICANT: HAMMER GREGORY B TR

APN: 103051005000

FILE # PLN250216

 Project Site

 300 FT Buffer

 2500 FT Buffer



This page intentionally left blank