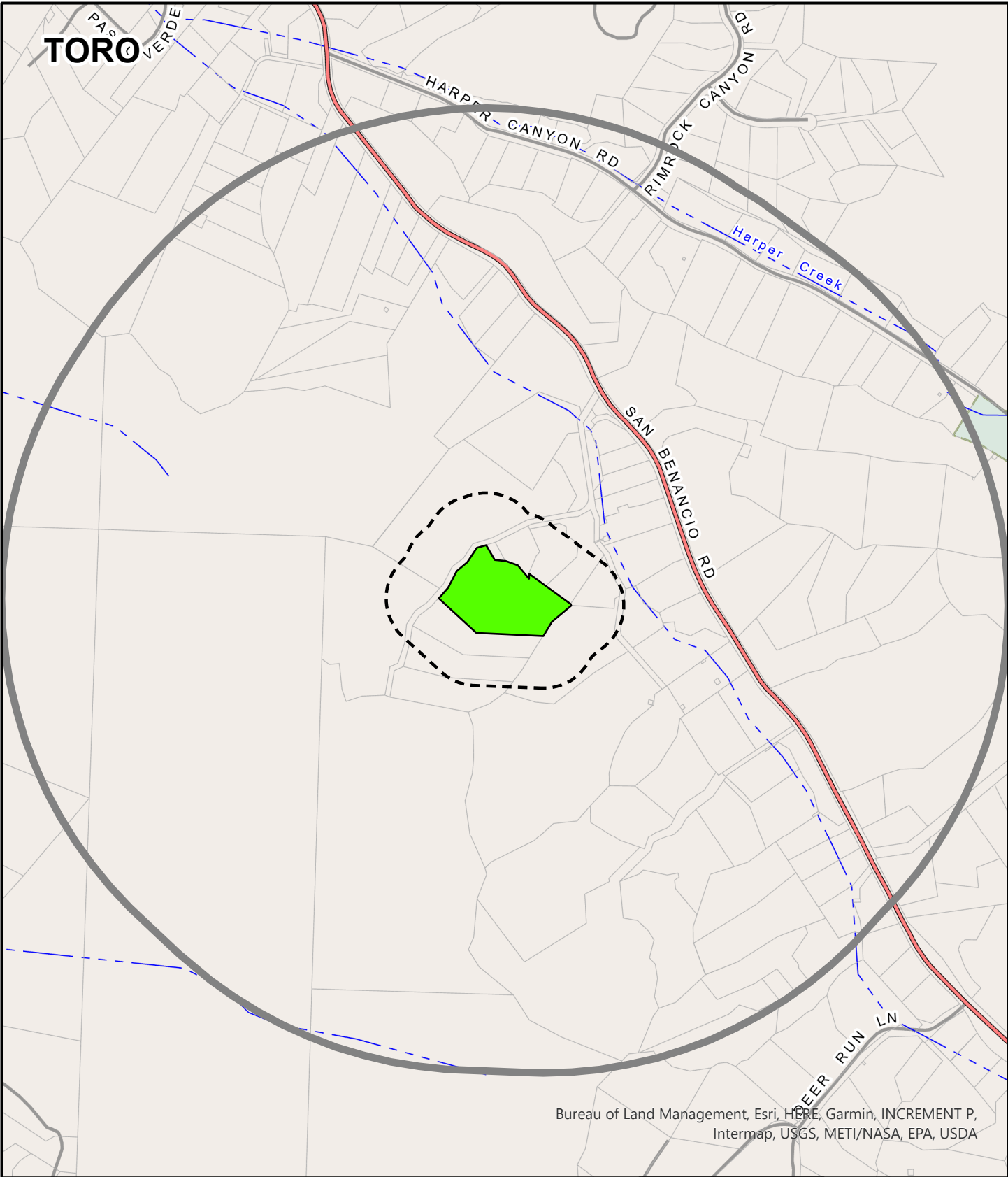


Exhibit B

This page intentionally left blank.



TORO VERDE


Bureau of Land Management, Esri, HERE, Garmin, INCREMENT P, Intermap, USGS, METI/NASA, EPA, USDA

APPLICANT: COURTLAND EVERS

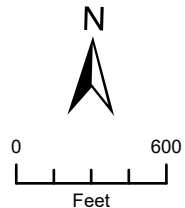
APN: 416261023000

FILE # PLN240262

 Project Site

 300 FT Buffer

 2500 FT Buffer



This page intentionally left blank