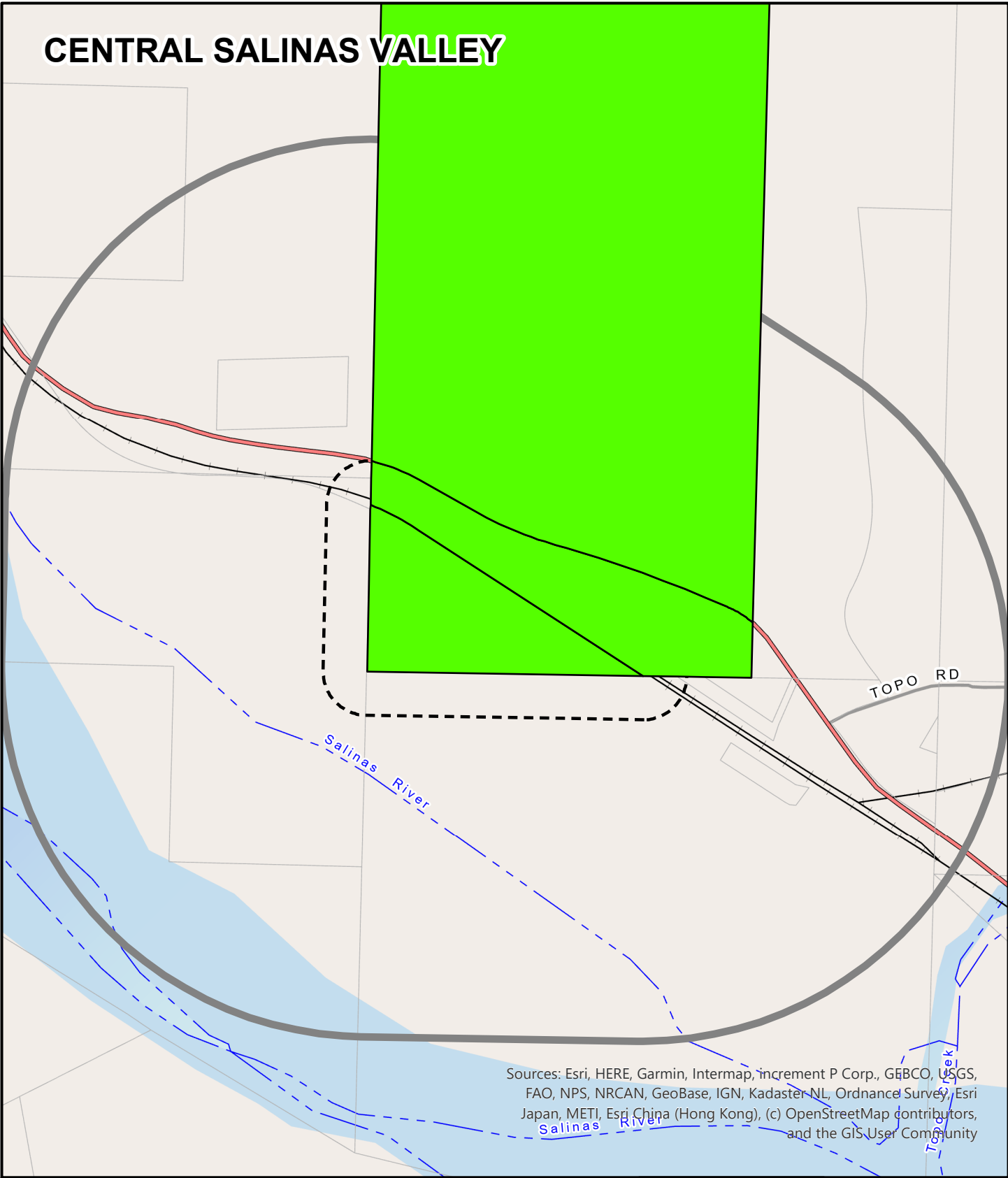


Exhibit B

This page intentionally left blank.

CENTRAL SALINAS VALLEY




Sources: Esri, HERE, Garmin, Intermap, increment P Corp., GEBCO, USGS, FAO, NPS, NRCAN, GeoBase, IGN, Kadaster NL, Ordnance Survey, Esri Japan, METI, Esri China (Hong Kong), (c) OpenStreetMap contributors, and the GIS User Community

APPLICANT: HIDDEN CANYON QUARRY (PTM SCHIPPER LLC AND GOLDEN APPLE PROPERTIES INC)

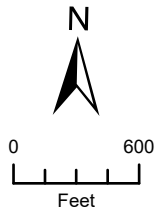
APN: 418401029000, 418401030000,

FILE # PLN010239-EXT1

 Project Site

 300 FT Buffer

 2500 FT Buffer



This page intentionally left blank