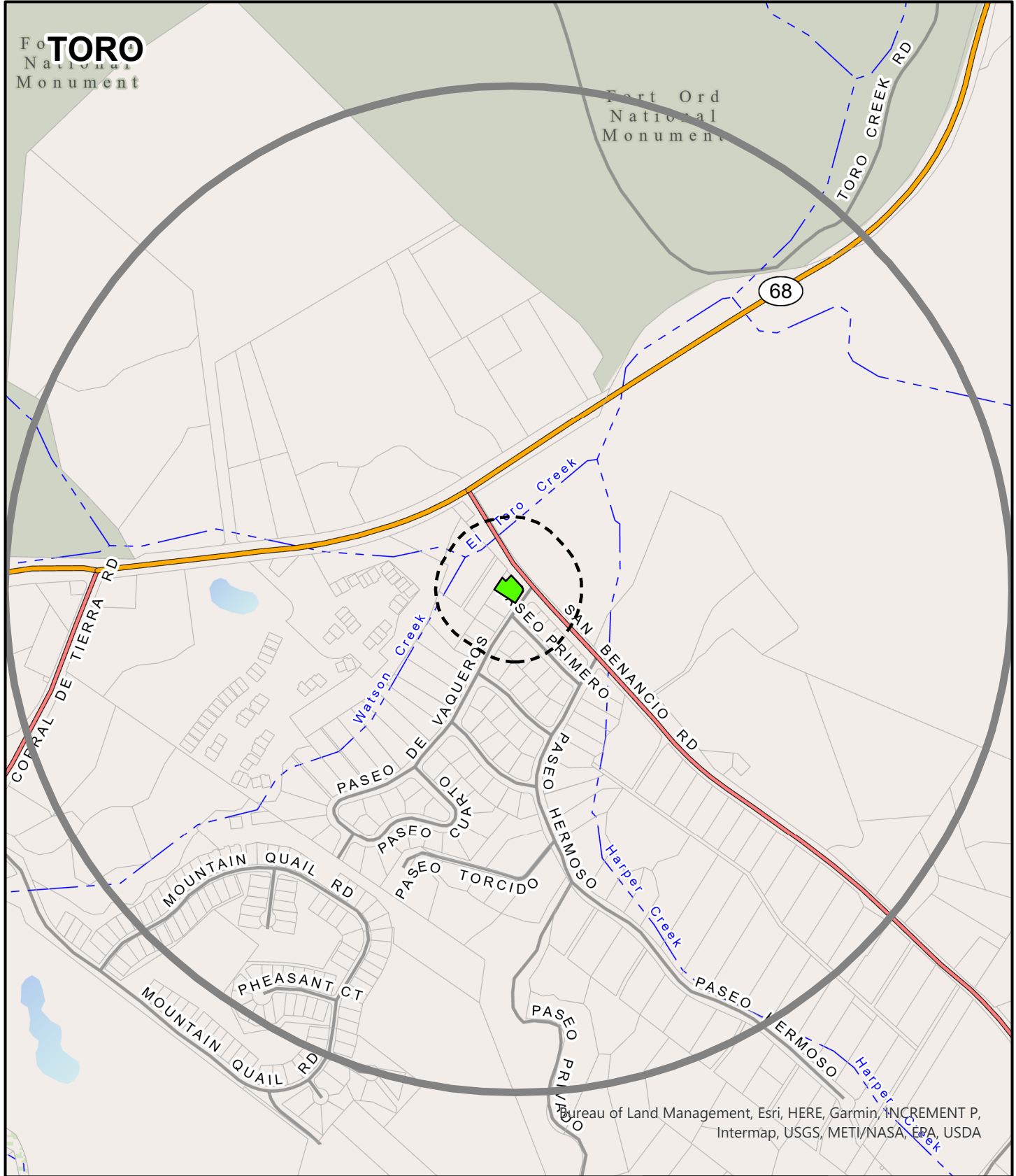


Exhibit B

This page intentionally left blank.

Fort
National
Monument

Fort Ord
National
Monument



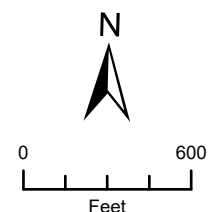
Bureau of Land Management, Esri, HERE, Garmin, INCREMENT P, Intermap, USGS, METI/NASA, EPA, USDA

APPLICANT: RUSSELL ANNA TR

APN: 161071001000

FILE # PLN240090

- Project Site
- 300 FT Buffer
- 2500 FT Buffer



PLANNER: TAYLOR PRICE

Fort Ord National Monument
TORO

Fort Ord National Monument

68

Fort Ord National Monument


Bureau of Land Management, Esri, HERE, Garmin, INCREMENT P, Intermap, USGS, METI/NASA, EPA, USDA


APPLICANT: RUSSELL ANNA TR

APN: 161071009000

FILE # PLN240090

 Project Site

 300 FT Buffer

 2500 FT Buffer



PLANNER: TAYLOR PRICE