

Exhibit A

This page intentionally left blank.

DRAFT RESOLUTION

Before the Housing and Community Development Zoning Administrator in and for the County of Monterey, State of California

In the matter of the application of:

ZACK JAMES WILLIAM & LISA STEPHANIE DE VITO TRS (PLN260065)

RESOLUTION NO. 26-

Resolution by the County of Monterey Zoning
Administrator:

- 1) Finding that the project qualifies for a Class 1 Categorical Exemption pursuant to CEQA Guidelines section 15301 and no exceptions under section 15300.2 apply; and
- 2) Approving a Coastal Development Permit for a Commercial Vacation Rental to allow the use of a single family dwelling for transient lodging for a period of 30 calendar days or fewer.

[PLN260065 ZACH JAMES WILLIAM & LISA STEPHANIE DE VITO TRS, 24760 Lower Trail, Carmel (Assessor's Parcel Number 009-073-009-000), Carmel Area Land Use Plan, Coastal Zone]

The **ZACH JAMES WILLIAM & LISA STEPHANIE DE VITO TRS application (PLN260065)** came on for a public hearing before the County of Monterey Zoning Administrator on June 11, 2026. Having considered all the written and documentary evidence, the administrative record, the staff report, oral testimony, and other evidence presented the Zoning Administrator finds and decides as follows:

FINDINGS

1. **FINDING:** **CONSISTENCY** – The Project, as conditioned, is consistent with the applicable plans and policies which designate this area as appropriate for development.
EVIDENCE: a) During the course of review of this application, the project has been reviewed for consistency with the text, policies, and regulations in:
 - the 1982 County of Monterey General Plan (General Plan);
 - Carmel Area Land Use Plan (CAR LUP);
 - Carmel Area Coastal Implementation Plan (CAR CIP);
 - Monterey County Code Chapter 7.120; and
 - Monterey County Coastal Zoning Ordinance (Title 20).No conflicts were found to exist. No communications were received during the course of review of the project indicating any inconsistencies with the text, policies, and regulations in these documents.
b) Project Scope. The project is located at 24760 Lower Trail, a County-maintained Road, in Carmel subject to the Carmel Area Land Use Plan,

Coastal Zone. The applicant submitted an application seeking to use their existing single-family dwelling located in a residentially zoned neighborhood as a Commercial Vacation Rental. The site is developed with a single-family dwelling, a junior accessory dwelling unit (JADU), an attached garage, and a patio. The surrounding area is developed with single-family dwellings, a Monterey-Salinas Transit bus stop, and a hotel. The (JADU) is accessed through its own entrance and is excluded from the application for a commercial vacation rental. The applicant is proposing that the residence, located on the main level, be occupied by a maximum of 5 people overnight and 7 people during daytime hours at the property at a time.

- c) Allowed Use. The property is located at 24760 Lower Trail, Carmel, Carmel Area Land Use Plan, Coastal Zone (Assessor's Parcel Number: 009-073-009-000). The subject parcel is zoned Medium Density Residential with a maximum gross density of 2 units/acre with a Design Control Overlay, within the Coastal Zone or "MDR/2-D(CZ)." Title 20 Section 20.12.050.DD allows for the Commercial Vacation Rental use, subject to the granting of a Coastal Development Permit. Title 20 Section 20.64.290.F establishes the regulations for a property operating as a Commercial Vacation Rental on such property for transient lodging for a period of 30 calendar days or fewer.
- d) Lot Legality. The subject property (0.09 acre in size), APN:009-073-009-000, is identified in its current configuration as Lot 5 in Block 167 as shown on Map of La Loma Terrace, Being the Eleventh Addition to Carmel-by-the-Sea, Monterey County, California, in Cities & Towns Map in Book 3 Page 25. Therefore, the County recognizes the property as a legal lot of record.
- e) Land Use Advisory Committee (LUAC). This project was not referred to the Carmel Highlands LUAC for review. Based on the current review guidelines adopted by the Monterey County Board of Supervisors per Resolution No. 15-043, this application did not warrant referral to the LUAC as it does not fall within the LUAC review guidelines.
- f) Vacation Rental Operation License. Condition No. 5 requires that the applicant obtain a Vacation Rental Operation License and provide documentation to prove that they comply with all of the requirements of the Vacation Rental Operation License pursuant to Title 7 Chapter 7.120. The subject property is required as conditioned to ensure that they always have an active Vacation Rental Operation License.
- g) Business License. The applicant must obtain a Business License and provide to prove that they comply with all of the requirements of the Business License pursuant to Title 7 Section 7.02.060. The subject property is required to comply with the regulation as part of the issuance of a Vacation Rental Operation License.
- h) Transient Occupancy Tax. The applicant must register with the County of Monterey Treasurer-Tax Collector to pay Transient Occupancy Tax pursuant to Title 5 Chapter 5.40 and must pay Transient Occupancy Tax on all applicable rent received from transient occupancy of their residence as a Commercial Vacation Rental. As part of the issuance of

a Vacation Rental Operation License (Condition No. 5), the subject property is required to ensure payment of Transient Occupancy Tax to the County of Monterey Treasurer-Tax Collector is made pursuant to Title 5 Chapter 5.40.

- i) Adequate Emergency Response Time. The property complies with Title 20 Section 20.64.290.F.5, adequate emergency response times for fire and emergency medical. The submitted Operations Plan includes contact information for County emergency services for fire and emergency medical. Adequate is defined as 5-8 minutes within Community Areas, Community Plans, and Sphere of Influence, 12 minutes within Rural centers, and 45 minutes for all other areas. The subject property is within the Sphere of Influence for Carmel-by-the-Sea; therefore, it is subject to the 5-8 minutes response time. The Cypress Fire Protection District Station 25 is 7 minutes away, which provides emergency fire and emergency paramedic services including advanced life support 24 hours a day. Additionally, the nearest hospital, Community Hospital of Monterey Peninsula, is 5 minutes away. The subject property complies with the requirement to provide contact information for County emergency services for fire and emergency medical. The designated Property Manager for the Commercial Vacation Rental, Sanctuary Vacation Rentals, is located at the Northwest corner of Mission and 8th Avenue, approximately 5 minutes (1.2 miles) from the subject parcel. Contact information for Sanctuary Vacation Rentals will be provided to the guests of the property and will be available 24/7 to respond to guest or neighborhood questions or concerns, and has the ability to arrive within thirty minutes. The contact information is required to be posted on an outdoor sign in a visible place and in the informational signage that must be posted within the unit, six feet of the front door. The Vacation Rental Operation License requires that guests be provided with this information as a part of the informational notice posted within six feet of the front door.
- j) Parking. Parking requirements outlined in Title 20 Sections 20.64.290.F.6 and 20.58.040 require that a Single-Family Detached residential dwelling unit have 2 spaces/unit. The applicant includes a total of 1 parking space, which does not comply with parking requirements. The single-family dwelling was built in 1946 and conformed to the zoning regulations from the time the house was built thus making it legal nonconforming.
- k) One Commercial Vacation Rental Per Legal Lot of Record. The subject legal lot of record complies with Title 20 Section 20.64.290.F.7, as this is the only Commercial Vacation Rental on the legal lot of record (APN: 009-073-009-000).
- l) Ownership Interest in One Commercial Vacation Rental in the Unincorporated Monterey County. The trustees of the legal lot of record comply with Title 20 Section 20.64.290.F.10 and do not have any ownership interest in any other Commercial Vacation Rentals in the unincorporated Monterey County. This application, before the Zoning Administrator, would be the first and only ownership interest

the applicants would have in a Commercial Vacation Rental in the unincorporated Monterey County.

- m) Permit Expiration. Condition No. 4 applies a 7-year expiration to the granting of this Coastal Development Permit, pursuant to Title 20 Sub-Section 20.64.290.F.12.a. The purpose of this expiration is to provide adequate ongoing review of the approved use of the residence as a Commercial Vacation Rental. Prior to its expiration, the owner/applicant shall file an extension in accordance with Title 20 Section 20.70.110, which requires submittal of the request at least 30 days prior to the expiration date. The appropriate authority to consider this extension shall be the Zoning Administrator. This subsequent review will ensure: 1) the use continues to meet the standards of Title 20, and 2) an opportunity for Planning staff's review for ongoing compliance with the conditions of approval.
- n) Access. The property is accessed through Lower Trail, a County maintained road. Therefore, the subject property is not subject to the regulations in Title 16 Chapter 16.80. No comments or objections have been received and no further documentation or condition is required of the applicant.
- o) The application, project plans, and related support materials submitted by the project applicant to Monterey County HCD-Planning found in Project File PLN260065.

2. FINDING: SITE SUITABILITY – The site is physically suitable for the proposed development and/or use.

- EVIDENCE:**
- a) The project has been reviewed for site suitability by the following departments and agencies: HCD-Planning. County staff reviewed the application materials and plans to verify that the project on the subject site conforms to the applicable plans and regulations, and there has been no indication from these departments/agencies that the site is not suitable for the development. Conditions recommended have been incorporated.
 - b) The application, project plans, and related support materials submitted by the project applicant to Monterey County HCD-Planning found in Project File PLN260065.

3. FINDING: HEALTH AND SAFETY – The establishment, maintenance, or operation of the project applied for will not, under the circumstances of this particular case, be detrimental to the health, safety, peace, morals, comfort, and general welfare of persons residing or working in the neighborhood of such proposed use, or be detrimental or injurious to property and improvements in the neighborhood or to the general welfare of the County.

- EVIDENCE:**
- a) The project was reviewed by HCD-Planning. The respective agency has recommended conditions, where appropriate, to ensure that the project will not have an adverse effect on the health, safety, and welfare of persons either residing or working in the neighborhood.
 - b) Necessary infrastructure is in place to serve the use, as discussed in the evidence below.

- c) The property has road access from Lower Trail, a County maintained road. No alterations to this driveway or access are required for the use (see evidence “n”) in Finding 1.
- d) Potable water will continue to be provided to the parcel by California American Water through the Monterey Peninsula Water Management District (MPWMD). Sewer service will continue to be provided by Carmel Area Wastewater District.
- e) Solid waste (garbage) collection service is and will continue to be provided by Waste Management.
- f) The application, project plans, and related support materials submitted by the project applicant to Monterey County HCD-Planning found in Project File PLN260065.

4. FINDING: **NO VIOLATIONS** – The subject property is in compliance with all rules and regulations pertaining to zoning uses, subdivision, and any other applicable provisions of the County’s zoning ordinance. No violations exist on the property.

- EVIDENCE:**
- a) Staff reviewed Monterey County HCD-Planning and HCD-Building Services records and is not aware of any current violations existing on subject property.
 - b) The application, project plans, and related support materials submitted by the project applicant to Monterey County HCD-Planning found in Project File PLN260065.

5. FINDING: **CEQA (Exempt)** – The project is categorically exempt from environmental review and no unusual circumstances were identified to exist for the proposed project.

- EVIDENCE:**
- a) California Environmental Quality Act (CEQA) Guidelines section 15301, categorically exempts the leasing of existing private structures, involving negligible or no expansion of existing or former use.
 - b) The project proposed to allow the use of an existing residence for transient lodging for a period of 30 calendar days or fewer. The project would not expand the residence, nor would it allow any additional occupancy beyond what is allowed for the existing residence. Therefore, the project fits the criteria of the exemption.
 - c) None of the exceptions under CEQA Guidelines section 15300.2 apply to this project, as discussed in subsequent Evidence “d” through “i”.
 - d) Class 1 exemptions are not qualified for an exception by their location.
 - e) The County’s regulatory process of Coastal Development Permits for the use of an existing residential property for transient lodging allows the County to regulate such uses in a way that would prevent adverse cumulative impacts to the surrounding environment. Consistent with the Findings and Purpose in Monterey County Ordinance Number 5439 Section 1.F, the requirement for a Coastal Development Permit for Commercial Vacation Rental activities ensures that the impact of such leasing activities can be appropriately evaluated. Further, Title 20 Section 20.64.290 establishes caps on the maximum amount of Coastal Development Permits for Commercial Vacation Rentals to ensure that the potential cumulative effects of Commercial Vacation Rentals are

minimized. The project is consistent with all the criteria in Title 20 Section 20.64.290 and, therefore, would not contribute to a cumulative effect.

- f) The County prepared a FEIR for the Vacation Rental Ordinances project, which was certified by the Board of Supervisors on August 27, 2024 (SCH# 2022080643). The FEIR analyzed the project for environmental impacts and did not identify any significant impacts of Commercial Vacation Rentals up to the Commercial Vacation Rental cap set for each County of Monterey Planning Area. This Commercial Vacation Rental does not exceed the cap on Commercial Vacation Rentals in the Carmel Area Land Use Plan. It would be the 27th Commercial Vacation Rental in the Carmel Area Land Use Plan. The FEIR did address public comments that vacation rentals have the potential for negative side effects including nuisance issues such as traffic, parking and noise. However, no significant environmental effects were identified. County regulations have been developed and are in effect to ensure that vacation rentals remain compatible with existing residential uses. Cumulative impacts of the regulations taken together with other past, present, and probable future projects were analyzed and no significant effects were identified. There is no evidence suggesting that approving this project would result in significant environmental impacts.
- g) There are no unusual circumstances related to the project that would create a reasonable possibility of a significant effect.
- h) The project would not result in damage to scenic resources within view of the State Scenic Highway. The nearest designated State Scenic Highway is Highway 1, which is approximately 0.4 miles north of the property. However, the property is not visible from Highway 1 due to distance and intervening vegetation and structures. The project also does not propose any physical changes that would damage scenic resources: no construction, exterior alterations to structures, land alteration, or vegetation (or tree) removal are proposed.
- i) The project is not located on a hazardous waste site included on any list compiled pursuant to Section 65962.5 of the Government Code.
- j) See supporting Findings Nos. 1 and 2. The application, project plans, and related support materials submitted by the project applicant to Monterey County HCD-Planning found in Project File PLN260065.

6. FINDING: PUBLIC ACCESS- The project is in conformance with the public access and recreation policies of the Coastal Act (specifically Chapter 3 of the Coastal Act of 1976, commencing with Section 30200 of the Public Resources Code) and applicable Local Coastal Program, and does not interfere with any form of historic public use or trust rights.

- EVIDENCE:**
- a) No public access is required as part of the project as no substantial adverse impact on access, either individually or cumulatively, as described in Section 20.146.130 of the Monterey County Coastal Implementation Plan can be demonstrated.
 - b) No evidence or documentation has been submitted or found showing the existence of historic public use or trust rights over this property.

- c) The subject property is not described as an area where the Local Coastal Program requires visual or physical public access (Carmel Area, Figure 3, Local Coastal Program Public Access).
- d) The application, project plans, and related support materials submitted by the project applicant to Monterey County HCD-Planning found in Project File PLN260065.

7. FINDING: APPEALABILITY – The decision on this project may be appealed to the Board of Supervisors and California Coastal Commission.

- EVIDENCE:**
- a) Board of Supervisors. Pursuant to Title 20 Section 20.86.030.A, an appeal of the Zoning Administrator’s decision for this project may be made to the Board of Supervisors by any public agency or person aggrieved by their decision.
 - b) Coastal Commission. Pursuant to Title 20 section 20.86.080.A, the project is subject to appeal by/to the California Coastal Commission because it involves development that is permitted in the underlying zone as a conditional use.

DECISION

NOW, THEREFORE, based on the above findings and evidence, the Zoning Administrator does hereby:

- 1) Find that the project, allowing the use of an existing residence for transient lodging, qualifies for a Class 1 Categorical Exemption pursuant to CEQA Guidelines Section 15301, and no exceptions under section 15300.2 apply; and
- 2) Approve a Coastal Development Permit for a Commercial Vacation Rental to allow the use of a single family dwelling for transient lodging for a period of 30 calendar days or fewer.

The said decision is to be in substantial conformance with the attached plan and subject to the attached conditions, which are incorporated herein for reference.

PASSED AND ADOPTED this 11th day of June 2026,

Mike Novo, AICP
Zoning Administrator

COPY OF THIS DECISION MAILED TO APPLICANT ON DATE

THIS APPLICATION IS APPEALABLE TO THE PLANNING COMMISSION.

IF ANYONE WISHES TO APPEAL THIS DECISION, AN APPEAL FORM MUST BE COMPLETED AND SUBMITTED TO THE SECRETARY OF THE PLANNING COMMISSION ALONG WITH THE APPROPRIATE FILING FEE ON OR BEFORE DATE.

ZACK JAMES WILLIAM & LISA STEPHANIE DE VITO TRS (PLN260065)

THIS PROJECT IS LOCATED IN THE COASTAL ZONE AND IS NOT APPEALABLE TO THE COASTAL COMMISSION. UPON RECEIPT OF NOTIFICATION OF THE FINAL LOCAL ACTION NOTICE (FLAN) STATING THE DECISION BY THE FINAL DECISION MAKING BODY, THE COMMISSION ESTABLISHES A 10 WORKING DAY APPEAL PERIOD. AN APPEAL FORM MUST BE FILED WITH THE COASTAL COMMISSION. FOR FURTHER INFORMATION, CONTACT THE COASTAL COMMISSION AT (831) 427-4863 OR AT 725 FRONT STREET, SUITE 300, SANTA CRUZ, CA.

This decision, if this is the final administrative decision, is subject to judicial review pursuant to California Code of Civil Procedure Sections 1094.5 and 1094.6. Any Petition for Writ of Mandate must be filed with the Court no later than the 90th day following the date on which this decision becomes final.

NOTES

1. This permit does not authorize any development and only authorizes the use of the residential property as transient lodging.

County of Monterey HCD Planning

DRAFT Conditions of Approval/Implementation Plan/Mitigation Monitoring and Reporting Plan

PLN260065

1. PD001(B) - SPECIFIC COMMERCIAL VACATION RENTAL USES ONLY

Responsible Department: Planning

Condition/Mitigation Monitoring Measure: This Coastal Development Permit (PLN260065) for a Commercial Vacation Rental to allow the use of a single family dwelling for transient lodging for a period of 30 consecutive calendar days or fewer, counting portions of calendar days as full days. This property is located at 24760 Lower Trail, Carmel (Assessor's Parcel Number 009-073-009-000), Carmel Area Land Use Plan, Coastal Zone. This rental allows an unlimited number of transient lodging rentals of up to 30 calendar days per 12-month period. This permit was approved in accordance with County ordinances and land use regulations subject to the terms and conditions described in the project file. Neither the uses allowed by this permit shall commence unless and until all of the conditions of this permit are met to the satisfaction of the Director of HCD. Any use not in substantial conformance with the terms and conditions of this permit is a violation of County regulations and may result in modification or revocation of this permit and subsequent legal action. No use other than that specified by this permit is allowed unless additional permits are approved by the appropriate authorities. (HCD - Planning).

Compliance or Monitoring Action to be Performed: The Owner/Applicant shall adhere to conditions and uses specified in the permit on an on-going basis unless otherwise stated.

2. PD002(B) - NOTICE PERMIT APPROVAL

Responsible Department: Planning

Condition/Mitigation Monitoring Measure: The applicant shall record a Permit Approval Notice. This notice shall state: "A Coastal Development Permit (Resolution Number XX-XXX) was approved by the Zoning Administrator for Assessor's Parcel Number 009-073-009-000 on June 11, 2026. The permit was granted subject to 5 conditions of approval which run with the land. A copy of the permit is on file with County of Monterey HCD." Proof of recordation of this notice shall be furnished to the Director of HCD prior to issuance of grading and building permits, Certificates of Compliance, or commencement of use, whichever occurs first and as applicable. (HCD - Planning)

Compliance or Monitoring Action to be Performed: Prior to the commencement of use, the Owner/Applicant shall provide proof of recordation of this notice to the HCD - Planning.

3. PD008 - NO EVENTS ALLOWED

Responsible Department: Planning

Condition/Mitigation Monitoring Measure: Pursuant to Monterey County Code Title 20 Section 20.64.290.A, to protect the residential character of the neighborhood on an ongoing basis, the property shall be rented for only transient residential-related use. The property shall not be rented to either transient or short-term occupants for the purpose of holding a corporate or private event unless the County approves a separate entitlement to allow such events on the property. (HCD-Planning)

Compliance or Monitoring Action to be Performed: On an on-going basis, the property shall only be rented for transient residential-related use.

4. PD009 - PERMIT LIMITATION OF THE USE OF THE RESIDENTIAL PROPERTY AS A COMMERCIAL VACATION RENTAL

Responsible Department: Planning

Condition/Mitigation Monitoring Measure: This permit shall be valid for 7 years from the date of permit approval which is June 11, 2026, unless an extension is filed with County of Monterey HCD – Planning at least 30 days prior to the expiration of the permit. Approval of this Coastal Development Permit is limited to 7 years to provide an adequate, on-going review of the approved use of the Residential Property as a Commercial Vacation Rental.

The owner/operator shall file an application for extension of the permit in accordance with the Monterey County Code Title 20 Sections 20.70.110 and 20.64.290.F.12.d.

Compliance or Monitoring Action to be Performed: The applicant shall commence and operate the authorized use in accordance with County codes and State regulations and to the satisfaction of the HCD-Chief of Planning. Any request for a Coastal Development Permit extension must be received by HCD-Planning at least 30 days prior to the expiration date.

5. PD031 - VACATION RENTAL OPERATION LICENSE

Responsible Department: Planning

Condition/Mitigation Monitoring Measure: Pursuant to Monterey County Code Title 7 Chapter 7.120, applicants are required to obtain a Vacation Rental Operation License from the County of Monterey HCD. This Vacation Rental Operation License shall be active and renewed annually for the term of this Coastal Development Permit.

Compliance or Monitoring Action to be Performed: Prior to the commencement of use, HCD will issue the applicant a Vacation Rental Operation License.

Application Summary Sheet

Record Number: VR250141
Record Type: Planning/VacationRental/NA/NA
Record Type Alias: Vacation Rental
Record Status: Applied
Application Date: 10/24/2025
Parcel Number: 009-073-009-000
Project Name: ZACK JAMES WILLIAM & LISA STEPHANI DE VITO TRS
Assigned To: Stacy Giles
Initiated by Product: ACA

Description of Work

Commercial Vacation Rental Operation License to allow the use of residential property for transient lodging for a period of 30 calendar days or fewer. The property is located at 24760 Lower Trail, Carmel (Assessor's Parcel Number 009-073-009-000), Carmel Land Use Plan, Coastal Zone.

Address Information

Primary	Address Type	Street #	Pre Direction	Street Name	Street Type	Post Direction	Unit/Suite	Level	Building	City	State	Zip Code	Plat #
Y		24760		LOWER TRAIL						CARMEL	CA	93923	

Owner

First Name	Last Name	Full Name	Address 1	Address 2	City	State	Zip	Primary
		ZACK JAMES WILLIAM & LISA STEPHANI DE VITO TRS	1672 15TH ST	SAN FRANCISCO CA 94103				Y

Licensed Professional

License #	License Type	Business Name	Address 1, City, State, Zip Code	Address 2	Last Name, First Name	Mobile Phone	Email
-----------	--------------	---------------	----------------------------------	-----------	-----------------------	--------------	-------

Contact

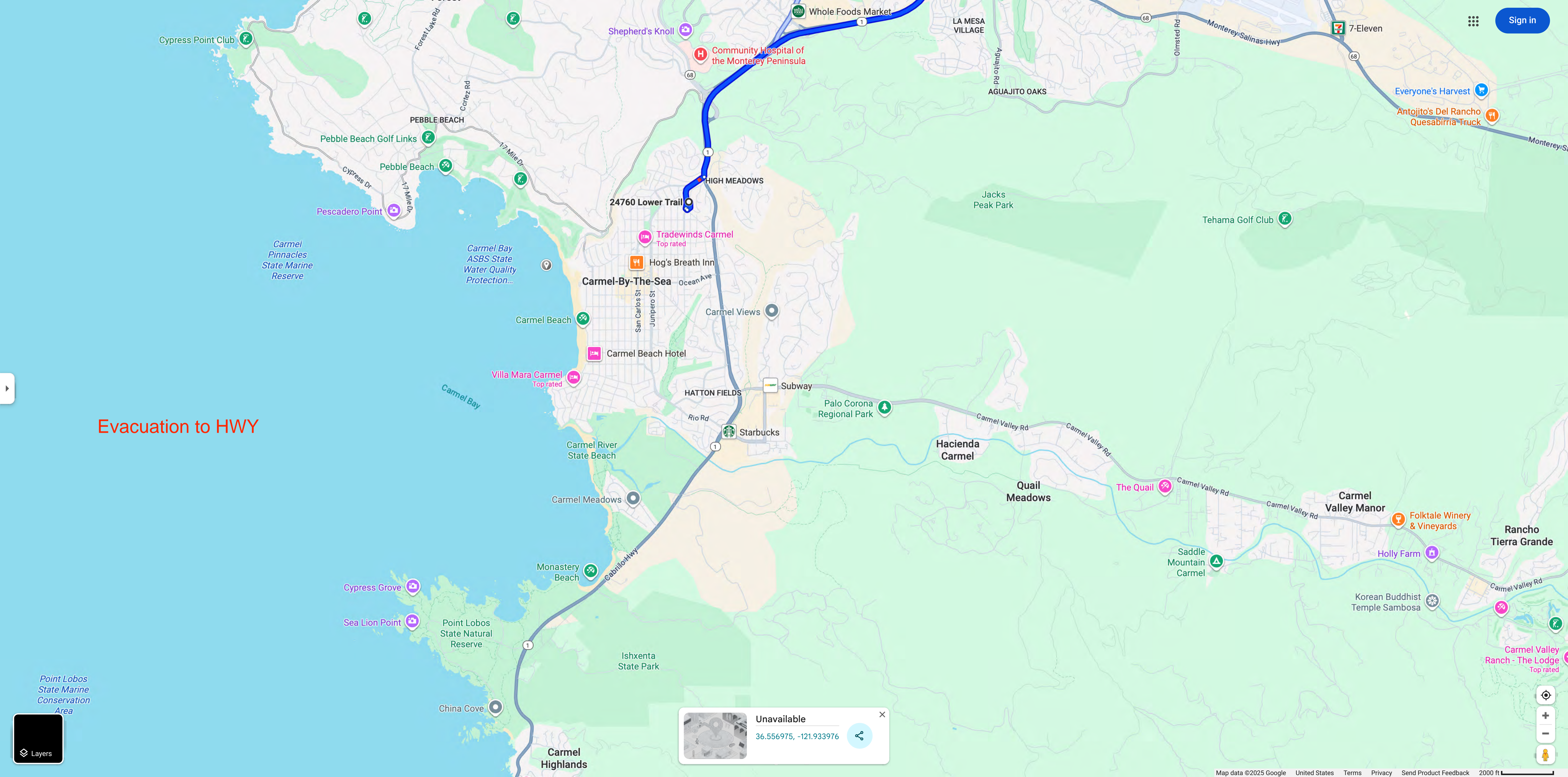
Contact Type	Last Name, First Name	Organization Name	Recipient	Email	Primary Phone	Address 1	Address 2	City	State	Zip Code
Property Manager	OHANIAN, JOSH			josh@sanctuaryvacationrentals.com		PO BOX X	CARMEL BY THE SEA CA 93921			
Operator	OHANIAN, JOSH			josh@sanctuaryvacationrentals.com		PO BOX X	CARMEL BY THE SEA CA 93921			
Applicant	ZACH, JAMES			tiffany@weatherbyconsulting.com		24760 LOWER TRAIL	CARMEL CA 93923			

Custom Fields

Field Name	Field Value
# of bathrooms	1
# of bedrooms	2
HOA	No
Is there an active Agricultural Operation on the property?	No
Maximum Daytime Occupancy	7
Maximum Overnight Occupancy	5
Nearest 24-hour clinic Address	23625 Holman Highway Monterey, CA 93940
Nearest 24-hour clinic Name	Community Hospital of the Monterey Peninsula
Nearest 24-hour clinic Phone	831-624-5311
Nearest Fire Station Address	6th Avenue, Carmel, CA 93923
Nearest Fire Station Name	Carmel Fire Department
Nearest Fire Station Phone	8316202030



Nearest Hospital Emergency Room Address	23625 Holman Highway Monterey, CA 93940
Nearest Hospital Emergency Room Name	Community Hospital of the Monterey Peninsula
Nearest Hospital Emergency Room Phone	831-624-5311
Nearest Police Station Address	Junipero Avenue & 4th Ave, Carmel, CA 93923
Nearest Police Station Name	Carmel Police Department
Nearest Police Station Phone	8316246403
Number of employees who will maintain the Vacation Rental (landscape services, housekeeping)	2
Number of Non-hosted Rentals Per Year	
Owner is an Individual or Trustee	Yes
Proposed VR is in a Single Family Dwelling?	Yes
Shared driveway	No
Transient Occupancy Tax (TOT) Number	2158
VR on a public sewer	Yes
VR on a public water system	Yes
VR Type	Commercial
I agree that I will have only one rental contract per seven day period.	UNCHECKED
I agree that I live in my Residential Property for at least 183 days per calendar year.	UNCHECKED
I agree that I will occupy at least one Bedroom within the Homestay while it is being rented.	UNCHECKED
For applicants that reside within the Del Monte Forest, it is the applicant's responsibility at the	CHECKED
I agree that all online rental contracts, advertisements, and listings for my Vacation Rental will,	CHECKED
I agree that I will have only one rental contract at any given time.	CHECKED
I agree that I will obtain a business license from the County of Monterey Treasurer-Tax Collector be	CHECKED
I agree that my septic system will comply with Monterey County Code Chapter 15.20 for regulation of	CHECKED
I agree that my Vacation Rental will comply with Monterey County Code Chapter 10.41, which requires	CHECKED
I agree that my Vacation Rental will comply with Monterey County Code Chapter 10.60, which prohibits	CHECKED
I agree that my Vacation Rental will comply with Monterey County Code Chapter 8.36, which prohibits	CHECKED
I agree that outdoor fire areas, including approved recreational fire containers and portable firepl	CHECKED
I agree that the Bedrooms of my dwelling unit satisfy all of the requirements	CHECKED
I agree that the Operator and Occupant will sign a written rental contract. The rental contract shal	CHECKED
I agree that upon receipt of an approved License, the Operator shall mail an informational letter us	CHECKED
I agree to maintain my Vacation Rental in compliance with California Public Resources Code	CHECKED
I agree to maintain precise records and documentation, including the names, phone numbers, home addr	CHECKED
I agree to notify the County at least 30 calendar days before the Vacation Rental Operation License	CHECKED

Evacuation to HWY



Unavailable

36.556975, -121.933976

Layers

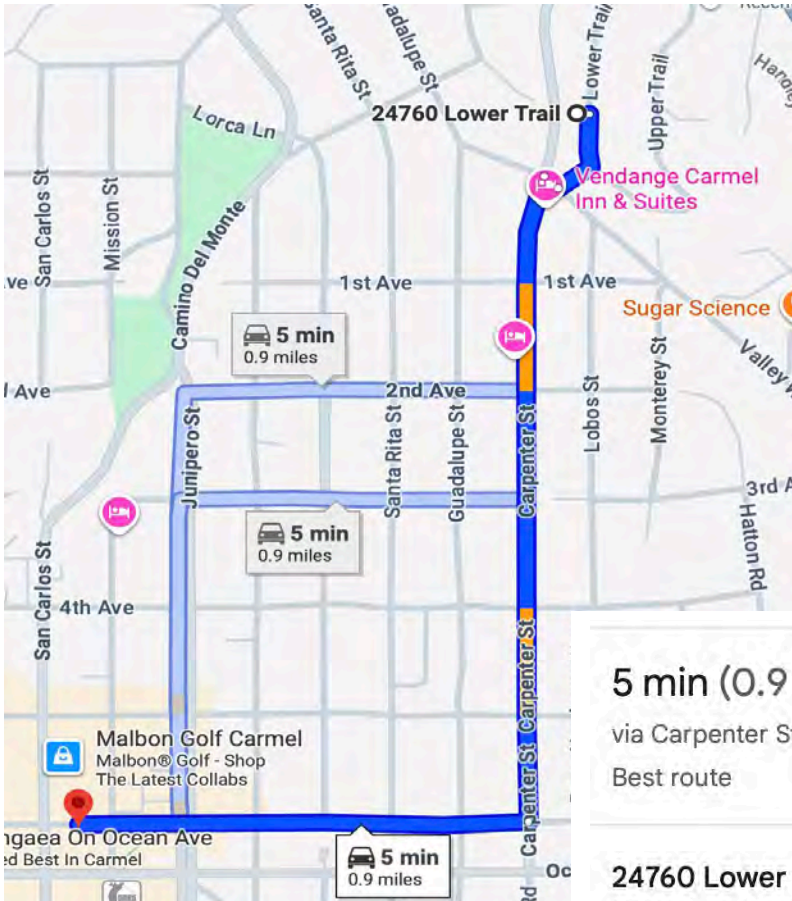
24760 Lower Trail, Carmel

MAP TO NEAREST EMERGENCY ROOM AND 24-HR CLINIC



24760 Lower Trail, Carmel

MAP TO NEAREST FIRE STATION



5 min (0.9 mile)

via Carpenter St and 6th Ave

Best route

24760 Lower Trail

Carmel-By-The-Sea, CA 93923

↑ Head south on Lower Trail toward Upper Trail

374 ft

↘ Turn right onto Valley Way

72 ft

↙ Turn left onto Carpenter St

0.5 mi

↘ Turn right onto 6th Ave

i Destination will be on the left

0.3 mi

Carmel Fire Department

6th Ave, Carmel, CA 93923

This page intentionally left blank

08/26/22 BUILDING PERMIT SET
 10/06/22 DRAWING UPDATE
 10/21/22 DRAWING UPDATE
 01/10/23 DRAWING UPDATE



Zack de Vito ARCHITECTURE
 1672 15th St. San Francisco, California 94103 T. 415.495.7889 F. 415.495.7869 www.zackdevito.com
LOWER TRAIL RESIDENCE
 24760 LOWER TRAIL, CARMEL, CA 93923

(E) & (N) SITE PLANS

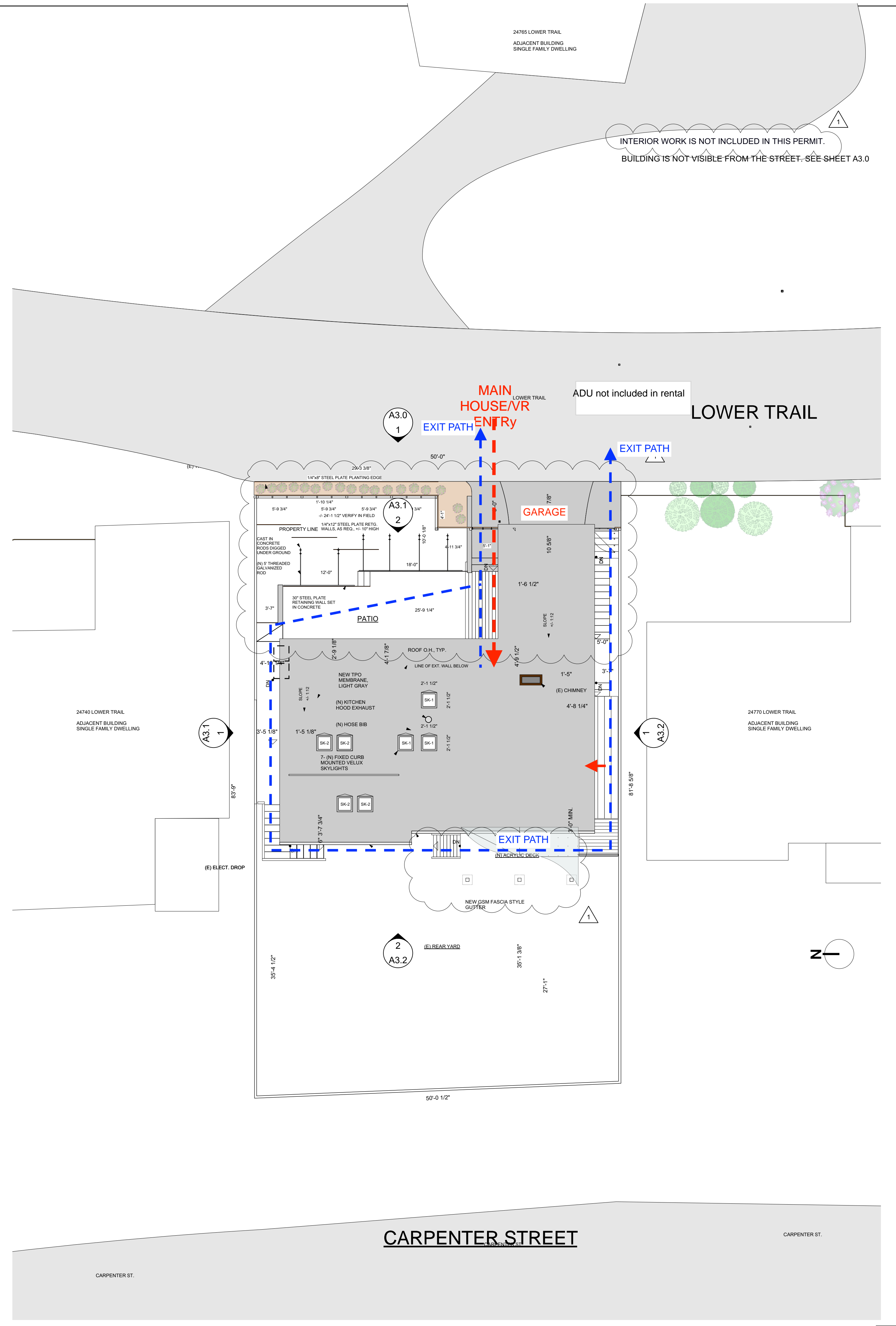
All drawings and written material appearing herein constitute original and unpublished work of the Architect and may not be duplicated, used, or disclosed without the written consent of the Architect.

SCALE: 1/8"=1'-0"

DRAWN BY: AS

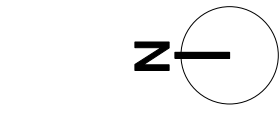
A1.0

PLOT DATE: 1/31/23



INTERIOR WORK IS NOT INCLUDED IN THIS PERMIT.
 BUILDING IS NOT VISIBLE FROM THE STREET. SEE SHEET A3.0

ADU not included in rental



CARPENTER ST.

CARPENTER STREET

NEW SITE PLAN
 1/8" = 1'-0"

