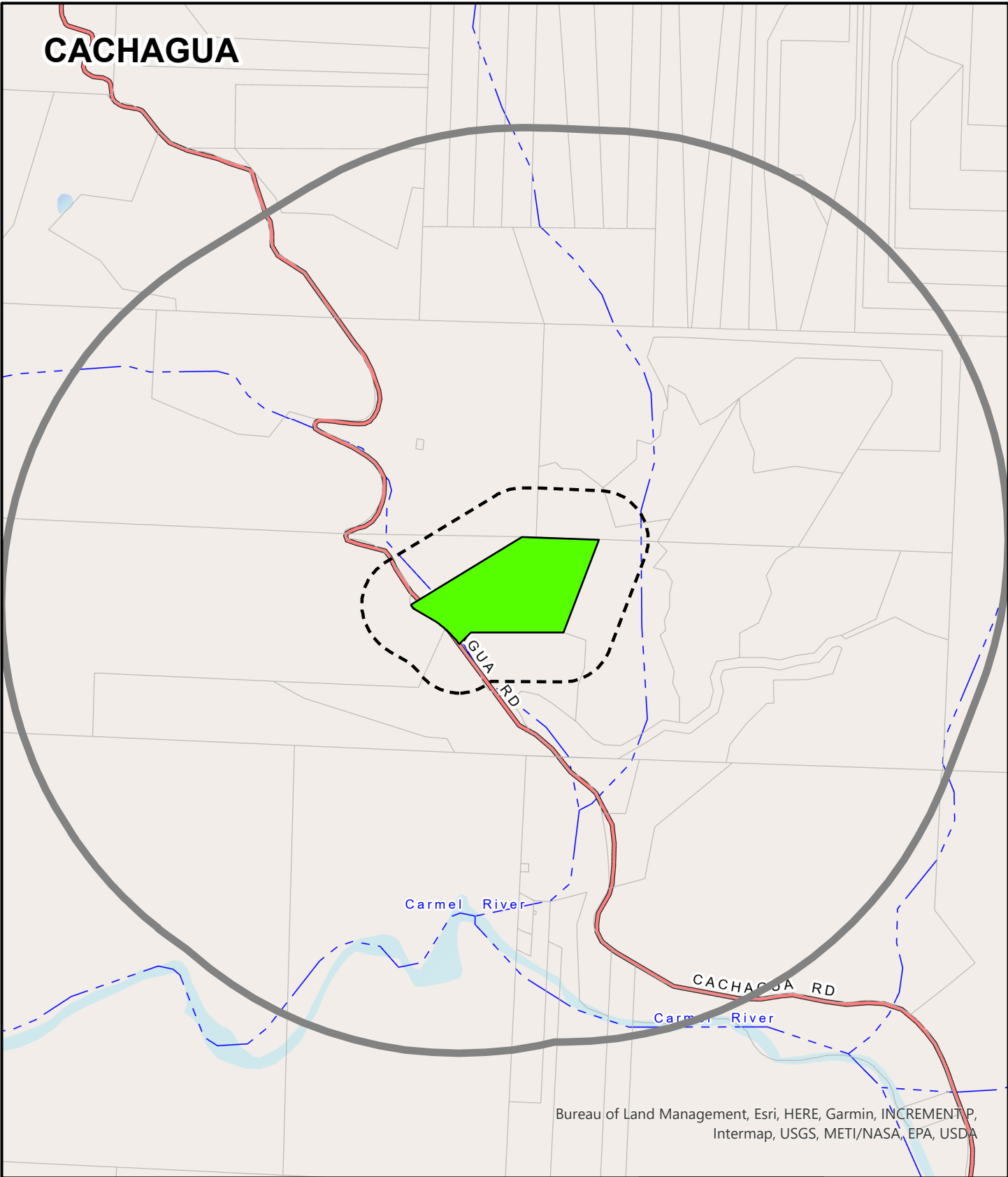


Exhibit B

This page intentionally left blank.

CACHAGUA



Bureau of Land Management, Esri, HERE, Garmin, INCREMENT P, Intermap, USGS, METI/NASA, EPA, USDA


APPLICANT: BOUDREAU DANIEL

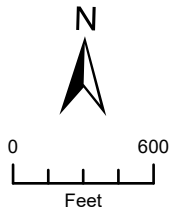
APN: 417101002000

FILE # PLN240331

 Project Site

 300 FT Buffer

 2500 FT Buffer



This page intentionally left blank