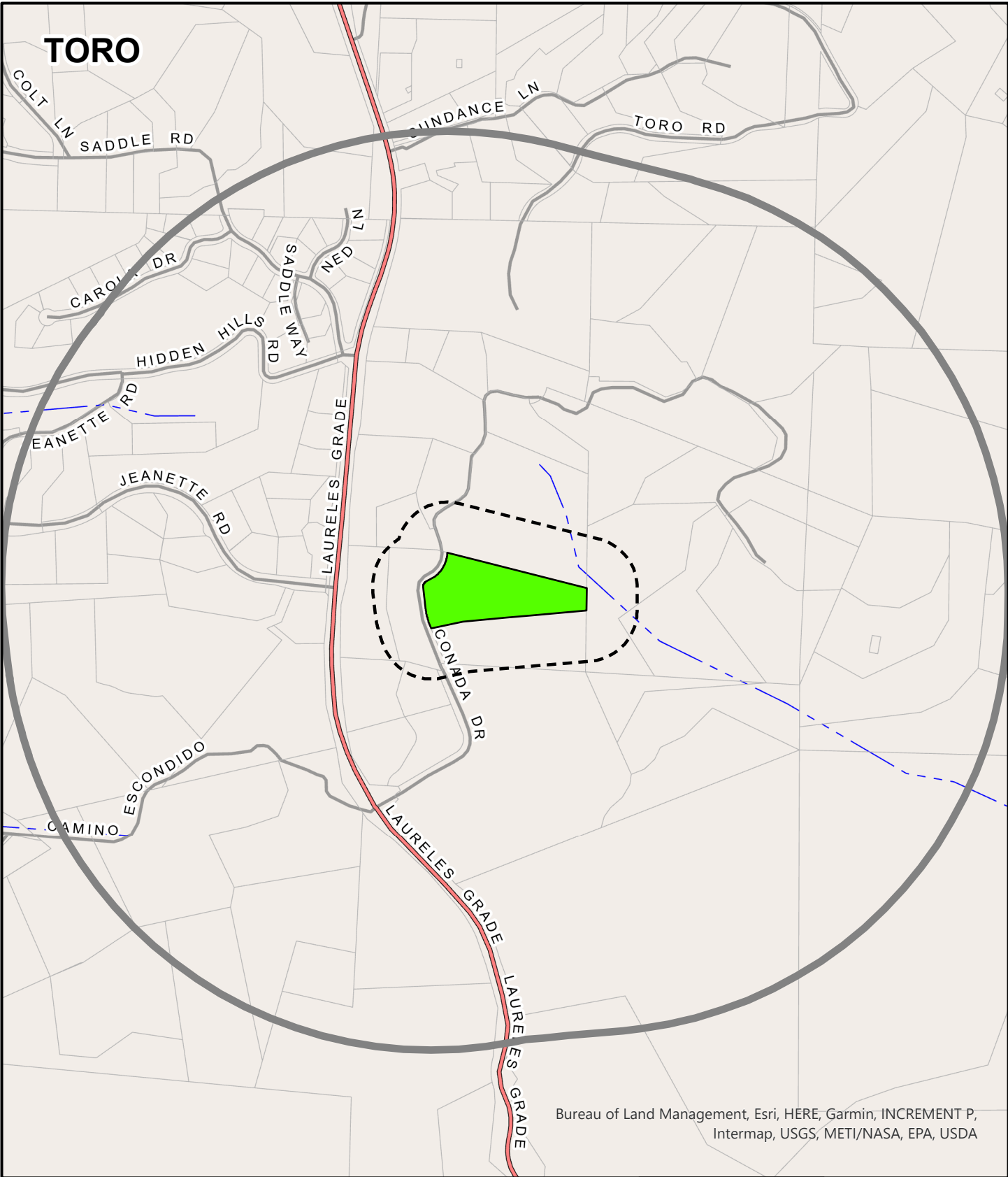


Exhibit C

This page intentionally left blank.

TORO




Bureau of Land Management, Esri, HERE, Garmin, INCREMENT P, Intermap, USGS, METI/NASA, EPA, USDA


APPLICANT: NOORANI JONATHAN

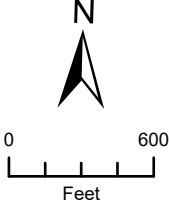
APN: 416051026000

FILE # PLN240046

 Project Site

 300 FT Buffer

 2500 FT Buffer



This page intentionally left blank